Appendixes

Ver. 2.0

Replaces pages 69 to 91 included

March 12th – 15th | 2020

APPENDIX 1 - ITINERARIES

Changes with Previous Years

SS NUMBER	STAGE NAME	2020 Segment	Last year used
SD	**Shakedown**	start - finish	Same as 2019.
1/2	**Street Stage Guanajuato**	start - finish	Start and jump moved forward 20m, rest is the same as 2019.
3/7	**El Chocolate**	start - finish	Same as 2019.
4/8	**Ortega**	start - finish	Same as 2019.
5/9	**Las Minas**	start - 2.94 km	Last run in 2016.
		0.59 km - 2.94 km	Last run in 2017.
		2.94 km - finish	Finish control pushed back 50m, otherwise the same as 2019.
6	**Parque Bicentenario**	start - finish	Last run in 2014.
10/11/19/20	**SSS Autódromo de León**	start - finish	Same as 2019.
12	**Street Stage León**	start - finish	Completely new.
13/16	**Guanajuatito**	start - 24.18 km	Same as 2019.
		24.18 km - finish	Last used in 2017, in the opposite direction.
14/17	**Alfaro**	start - 1.59 km	Last run in 2017 as part of SS Lajas de Oro and SS La Calera.
		1.59 - 12.77 km	Same as 2019.
		12.77 km - 15.74 km	Last run in 2017 as SS La Calera.
		15.74 km - finish	Same as 2019.
15/18	**Derramadero**	start - 13.72 km	Last run in this direction in 2017.
		13.72 km - finish	Same as 2019 SS El Brinco.
21	**Rock & Rally**	start - finish	Same as 2019, with an extra "lap" around the "indoor" section.
22	**Otates**	start - 1.59 km	Last run in 2017 as part of SS Lajas de Oro and SS La Calera.
		1.59 - 15.57 km	Same as 2019.
		15.57 km - 24.40 km	Last used in 2004, in the opposite direction, as part of SS Duarte-Nuevo Valle.
		24.40 km - 27.71 km	Last run in 2018 as part of SS Duarte - Derramadero.
		26.37 km – end	Same as 2019.
23	**San Diego**	start – 9.02 km	Last run in 2018 as part of SS Duarte - Derramadero.
		9.02 km - finish	Last used in 2011
24	**El Brinco**	start - 1.58 km	Last used in 2011
		1.58 km - finish	Same as 2019.

Thursday

Thursday March 12th

T.C.	Location	Distances			Target Time	1st Car Due
		S.S.	Liaison	Total		
SP	Service Park Out - Rally Campus León					
	Refuel All (Shell Fco.Villa)		(2.69)	(2.69)		
RZ-0	To next Refuel Zone	(5.51)	(29.76)	(35.27)		
TC-SD	Llano Grande (Pass 1)		(17.91)	(17.91)	(0:30)	9:56
SD	***Shakedown (Pass 1)***	***(5.51)***				***10:01***
SP	Service Park IN		(14.54)	(20.05)	(0:45)	
	Shakedown Totals	**(5.51)**	**(32.45)**	**(37.96)**		

Shakedown

Version 2 Mx20

Thursday March 12th (Start of Rally)

T.C.	Location	Distances			Target Time	1st Car Due
		S.S.	Liaison	Total		
0	Start of Rally - Rally Campus León					17:50
	Refuel All (Shell Fco.Villa)		(2.69)	(2.69)		
RZ-1	To next Refuel Zone	2.24	136.83	139.07		
0A	Silao Square IN		52.29	52.29	1:00	18:50
0B	Silao Square OUT		0.19	0.19	0:15	19:05
0C	Teatro Juarez		23.22	23.22	0:45	19:50
1	Alhóndiga | Ceremonial Start		0.96	0.96	0:08	19:58
SS 1	***Monster Energy Street Stage GTO 1***	***1.12***				***20:08***
2	Alhóndiga		1.38	2.50	0:20	20:28
SS 2	***Monster Energy Street Stage GTO 2***	***1.12***				***20:31***
2A	Tech Zone IN (Early Check-in permitted)		58.79	59.91	1:25	21:56
2B	Tech Zone OUT - Overnight Regroup IN				0:10	22:06
	Thursday Totals	**2.24**	**136.83**	**139.07**		

Section 1

Version 2 Mx20

Friday

Friday March 13th

T.C.	Location	Distances S.S.	Distances Liaison	Distances Total	Target Time	1st Car Due	
2C	Overnight Regroup OUT - Service A IN					7:45	
SP-A	**Rally Campus Service Park**	**(2.24)**	**(136.83)**	**(139.07)**	**0:15**		
2D	Service A OUT					8:00	
	Refuel All (Shell Fco.Villa)		(2.69)	(2.69)			
RZ-2	To next Refuel Zone	48.69	57.92	106.61			
3	Chocolate		49.54	49.54	1:00	9:00	
SS 3	***El Chocolate 1***	***31.45***				***9:08***	
4	Rincón de Ortega		7.28	38.73	1:05	10:13	
SS 4	***Ortega 1***	***17.24***				***10:16***	
	Refuel All (Santa Rosa)		(3.79)	(21.03)			
RZ-3	To next Refuel Zone	16.40	89.20	88.36			
5	San Nicolas		24.50	24.50	0:55	11:11	
SS 5	***Las Minas 1***	***13.69***				***11:14***	
5A	Plaza Parque Bicentenario		19.47	33.16	0:50	12:04	
6	Parque Bicentenario		0.30	0.30	0:05	12:09	
SS 6	***Parque Bicentenario***	***2.71***				***12:12***	
6A	Tech Zone IN		46.03	48.74	1:05	13:17	
6B	Tech Zone OUT - Regroup IN				0:05	13:22	
6C	Regroup OUT - Service B IN				0:30	13:52	
SP-B	**Rally Campus Service Park**	**(65.09)**	**(129.88)**	**(194.97)**	**0:40**		
6D	Service B OUT					14:32	
	Refuel All (Shell Fco.Villa)		(2.69)	(2.69)			
RZ-4	To next Refuel Zone	48.69	57.92	106.61			
7	Chocolate		49.54	49.54	1:00	15:32	
SS 7	***El Chocolate 2***	***31.45***				***15:35***	
8	Rincón de Ortega		7.28	38.73	1:05	16:40	
SS 8	***Ortega 2***	***17.24***				***16:43***	
	Refuel All (Santa Rosa)		(3.79)	(21.03)			
RZ-5	To next Refuel Zone	19.08	72.70	91.78			
9	San Nicolas		7.26	24.50	0:55	17:38	
SS 9	***Las Minas 2***	***13.69***				***17:41***	
10	Autodromo León		47.84	61.53	1:20	19:01	
SSS 10	***SSS Autodromo Shell V-Power 1***	***2.33***				***19:21***	
SSS 11	***SSS Autodromo Shell V-Power 2***	***2.33***				***19:26***	
12	León Templo Expiatorio		16.81	19.14	0:45	20:11	
SS 12	***Street Stage León***	***0.73***				***20:14***	
12A	Tech Zone IN		1.89	2.62	0:20	20:34	
12B	Tech Zone OUT - Parc Fermé IN				0:10	20:44	
12C	Parc Fermé OUT - Flexi-Service C IN						
SP-C	**Rally Campus Service Park**	**(67.77)**	**(131.29)**	**(199.06)**	**0:45**		
12D	Flexi-Service C OUT - Parc Fermé IN	For classified cars, except re-starting crews, 12D closes at				0:00	
	Friday Totals	**132.86**	**261.17**	**394.03**			

Section 2

Section 3

Version 2 Mx20

Saturday

Saturday March 14th

T.C.	Location	Distances S.S.	Liaison	Total	Target Time	1st Car Due	
12E	Overnight Regroup OUT - Service D IN					7:45	
SP-D	**Rally Campus Service Park**	**(0.00)**	**(0.00)**	**(0.00)**	**0:15**		
12F	Service D OUT					8:00	
	Refuel All (Shell Fco.Villa)		(2.55)	(2.69)			
RZ-6	To next Refuel Zone	41.95	41.34	83.15			
13	Guanajuatito		28.75	28.75	0:50	8:50	
SS 13	***Guanajuatito 1***	***24.96***				***8:58***	
14	Sauz Seco		8.59	33.55	1:00	9:58	
SS 14	***Alfaro 1***	***16.99***				***10:01***	
	Refuel All (Nvo. Valle)		(6.55)	(23.54)			
RZ-7	To next Refuel Zone	21.78	41.87	63.79			
15	Derramadero		12.04	29.03	0:59	11:00	
SS 15	***Derramadero 1 (Live TV)***	***21.78***				***11:08***	
15A	Tech Zone IN		33.83	55.61	1:25	12:33	
15B	Tech Zone OUT - Regroup IN				0:05	12:38	
15C	Regroup OUT - Service E IN				0:40	13:18	
SP-E	**Rally Campus Service Park**	**(63.73)**	**(83.21)**	**(146.94)**	**0:40**		
15D	Service E OUT					13:58	
	Refuel All (Shell Fco.Villa)		(2.55)	(2.69)			
RZ-8	To next Refuel Zone	41.95	41.34	83.15			
16	Guanajuatito		28.75	28.75	0:55	14:53	
SS 16	***Guanajuatito 2***	***24.96***				***14:56***	
17	Sauz Seco		8.59	33.55	1:00	15:56	
SS 17	***Alfaro 2***	***16.99***				***15:59***	
	Refuel All (Nvo. Valle)		(6.55)	(23.54)			
RZ-9	To next Refuel Zone	28.06	45.70	73.76			
18	Derramadero		12.04	29.03	1:01	17:00	
SS 18	***Derramadero 2 (Live TV)***	***21.78***				***17:08***	
19	Autodromo León		21.16	42.94	1:10	18:18	
SSS 19	***SSS Autodromo Shell V-Power 3***	***2.33***				***18:38***	
SSS 20	***SSS Autodromo Shell V-Power 4***	***2.33***				***18:43***	
21	Rally Campus León		14.88	17.21	0:40	19:23	
SSS 21	***Rock & Rally León***	***1.62***				***19:26***	
21A	Tech Zone IN		1.48	3.10	0:20	19:46	
21B	Tech Zone OUT - Parc Fermé IN				0:10	19:56	
21C	Parc Fermé OUT - Flexi-Service F IN						
SP-F	**Rally Campus Service Park**	**(70.01)**	**(87.57)**	**(157.58)**	**0:45**		
21D	Flexi-Service F OUT - Parc Fermé IN	For classified cars, except re-starting crews, 21D closes at				23:15	
	Saturday Totals	**133.74**	**170.78**	**304.52**			

Section 4

Section 5

Version 2 Mx20

Sunday

Sunday March 15th							
T.C.	Location	Distances			Target	1st Car	
		S.S.	Liaison	Total	Time	Due	
21E	Overnight Regroup OUT - Service G IN					7:30	
SP-G	**Rally Campus Service Park**	**(0.00)**	**(0.00)**	**(0.00)**	**0:15**		
21F	Service G OUT					7:45	
	Refuel All (Shell Fco.Villa)		(2.69)	(2.69)			
RZ-10	To next Refuel Zone	46.37	24.95	71.32			
22	Sauz Seco		23.46	23.46	0:45	8:30	Section 6
SS 22	***Otates***	***33.61***				***8:38***	
23	La Estancia		2.53	36.14	1:15	9:53	
SS 23	***San Diego***	***12.76***				***9:56***	
	Refuel All (San José de Pinos)		(1.65)	(14.41)			
RZ-11	To Final Parc Fermé	9.64	40.52	50.16			
23A	Arperos Regroup IN - Tech Zone IN		4.75	17.51	0:25	10:21	
23B	Arperos Regroup OUT				0:45	11:06	
24	Arperos		1.06	1.06	0:05	11:11	
SS 24	***El Brinco - Wolf Power Stage***	***9.64***				***11:18***	Section 7
24A	Tech Zone IN		33.82	43.46	1:10	12:28	
24B	Tech Zone OUT - Service H IN				0:10	12:38	
SP-H	**Rally Campus Service Park**	**(56.01)**	**(65.62)**	**(121.63)**	**0:10**		
24C	Service H OUT - Finish Area IN					12:48	
	Finish Podium		(0.99)	(0.99)		14:00	
	Parc Fermé		(1.55)	(1.55)			
	Sunday Totals	**56.01**	**65.62**	**121.63**			

Version 2 Mx20

TOTALS OF THE RALLY					
DAY	S.S.	Liaison	Total		%
Thursday March 12th	2.24	136.83	139.07		2%
Friday March 13th	132.86	261.17	394.03	*% of Special Stages*	34%
Saturday March 14th	133.74	170.78	304.52		44%
Sunday March 15th	56.01	65.62	121.63		46%
Total	**324.85**	**634.40**	**959.25**		***34%***

APPENDIX 2 - RALLY CAMPUS MAPS

Main Service Park Area

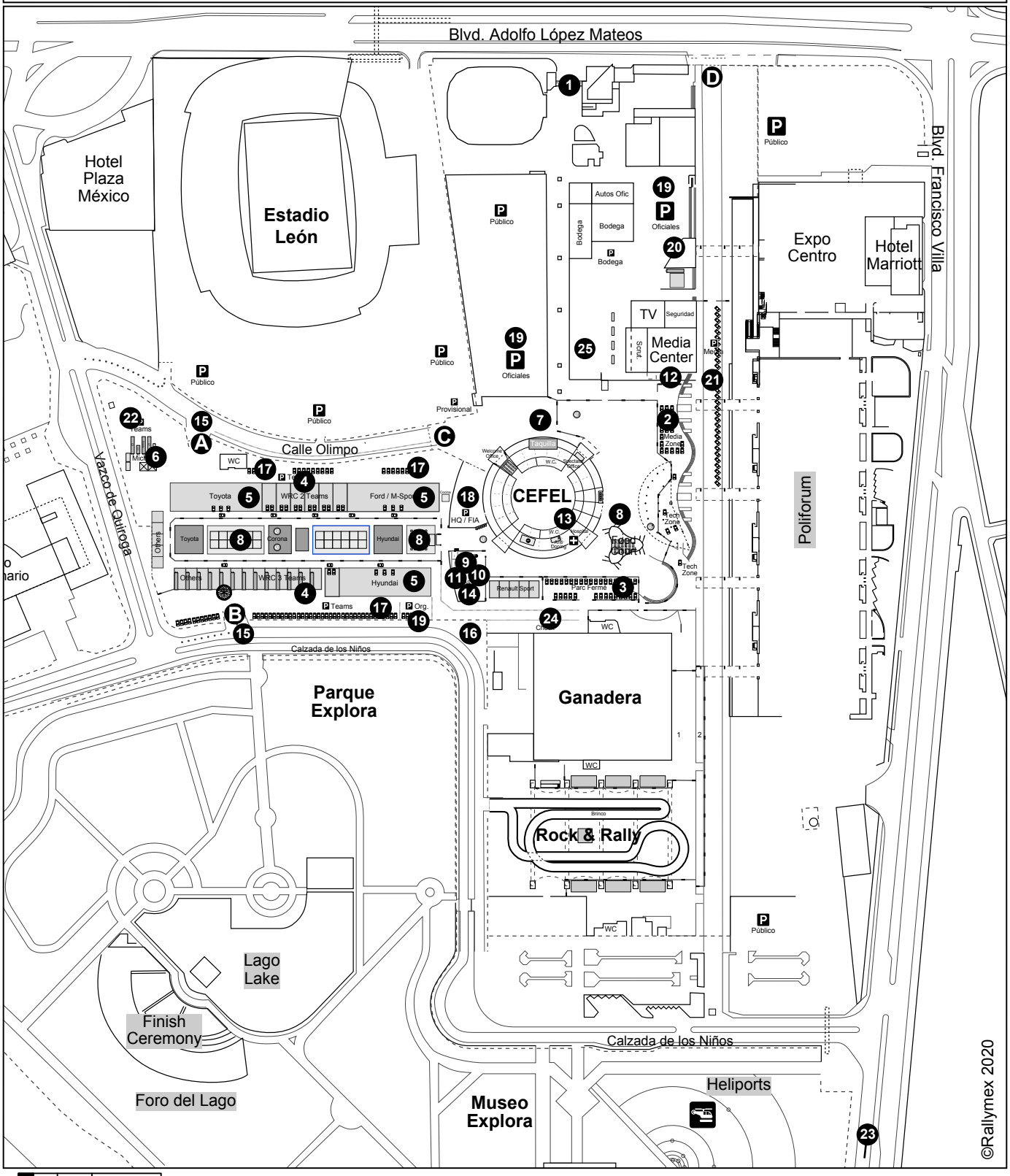

GPS			
	N	21	06.580
	W	101	39.436
ALT: 1,800 m			

Escala metros / Scale meters

0 20 40 60 80 100 150 200 300

General Map

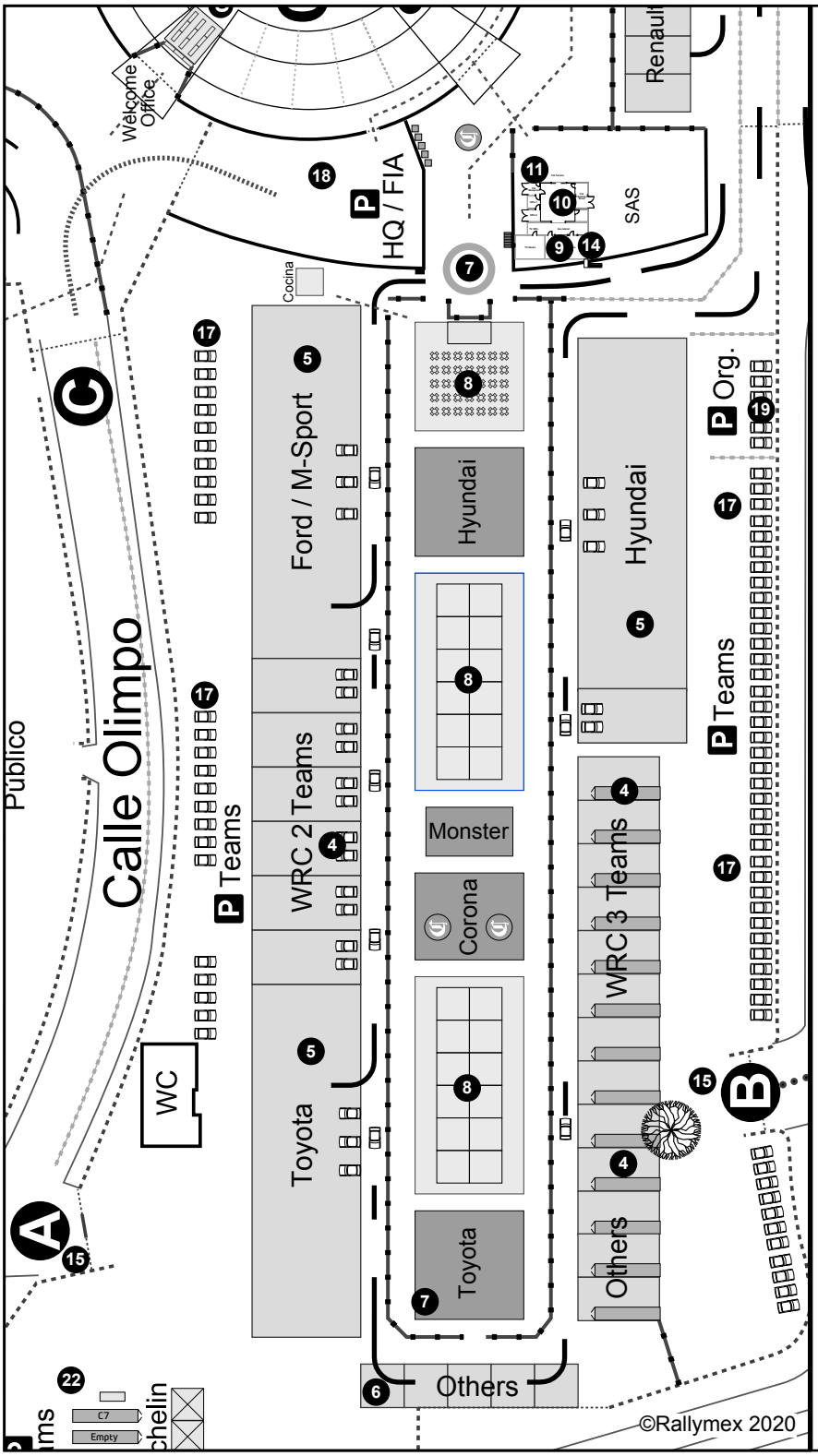

1. Llegada de Competidores / Competitors Arrival
2. Zona de Medios / Media Zone
3. Parque Cerrado / Reagrupamiento / Parc Fermé / Regroup
4. Areas de Servicio WRC 2 & WRC 3 / WRC 2 & WRC 3 Service Areas
5. Areas de Servicio WRC / WRC Service Areas
6. Areas de Servicio Otros Competidores / Other Competitor's Service Areas
7. Acceso principal de Espectadores / Spectator's main Access
8. Espectadores / Spectators
9. Secretariado / Secretariat
10. Control de Rally / Rally Control
11. Oficinas Generales / General Offices
12. Centro de Prensa / Media Center
13. Enfermería / Medical Center
14. Tablero Oficial de Avisos / Official Notice Board
15. Vehículos de Servicio Entrada y Salida / Service Cars Entrance and Exit
16. Salida de Rally Campus Competidores / Competitor Exit From Rally Campus
17. Estacionamiento Auxiliares de Servicio / Auxiliary Service Parking
18. Estacionamiento FIA / FIA Parking
19. Estacionamiento Oficiales / Officials Parking
20. Estacionamiento WRC Promoter / WRC Promoter Parking
21. Estacionamiento Prensa / Media Parking
22. Tyre Manufacturers
23. Carga de Gasolina / Refuel
24. Verif. Neumaticos / Tyre Checking
25. Escrutinio / Scrutineering

GPS			
	N	21	06.580
	W	101	39.436
ALT: 1,800 m			

Escala metros / Scale meters

0 20 40 60 80 100

HQ Area

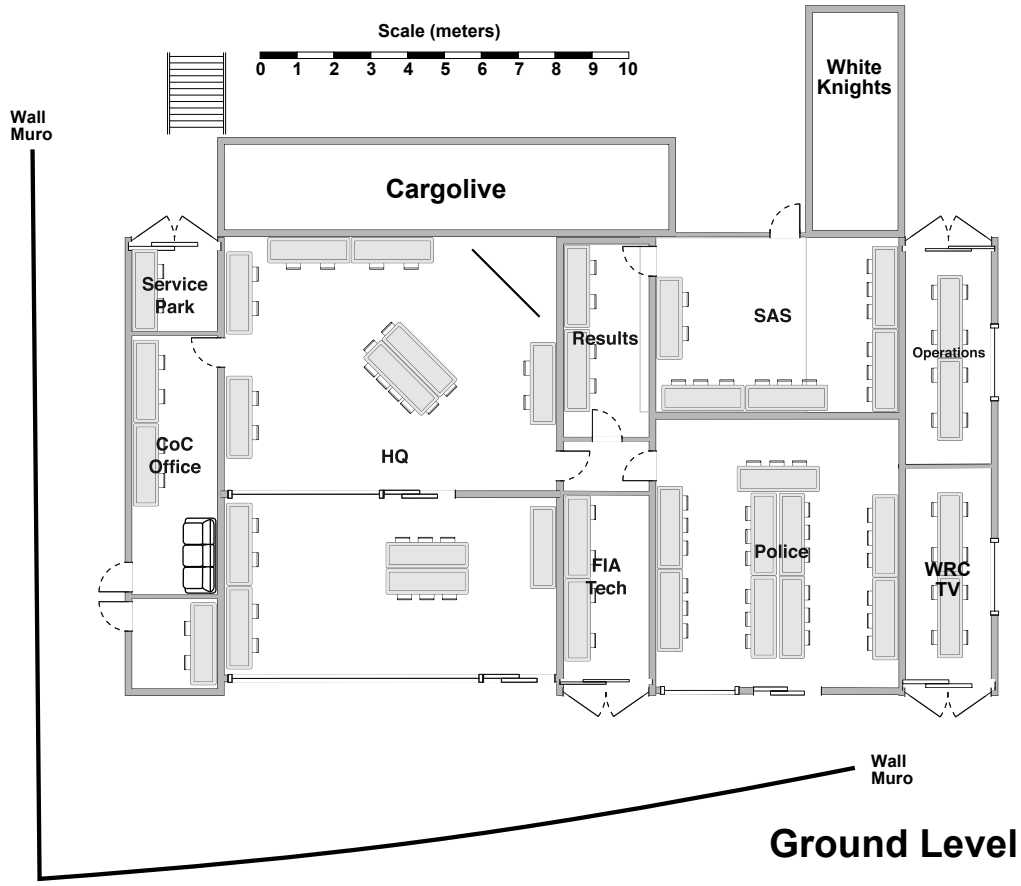
Scale (meters)
0 1 2 3 4 5 6 7 8 9 10
Wall Muro
White Knights
Cargolive
Service Park
Results
SAS
Operations
CoC Office
HQ
FIA Tech
Police
WRC TV
Wall Muro
Ground Level

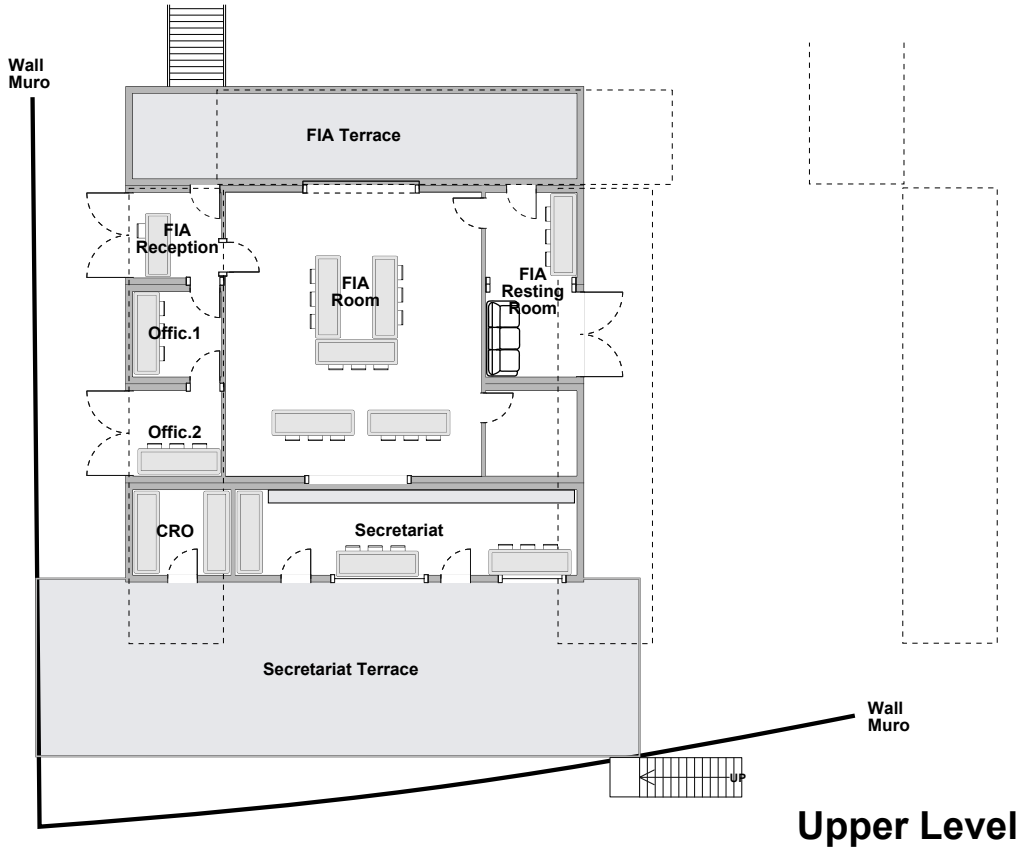
Wall Muro
FIA Terrace
FIA Reception
FIA Room
FIA Resting Room
Offic.1
Offic.2
CRO
Secretariat
Secretariat Terrace
Wall Muro
UP
Upper Level

Media Center

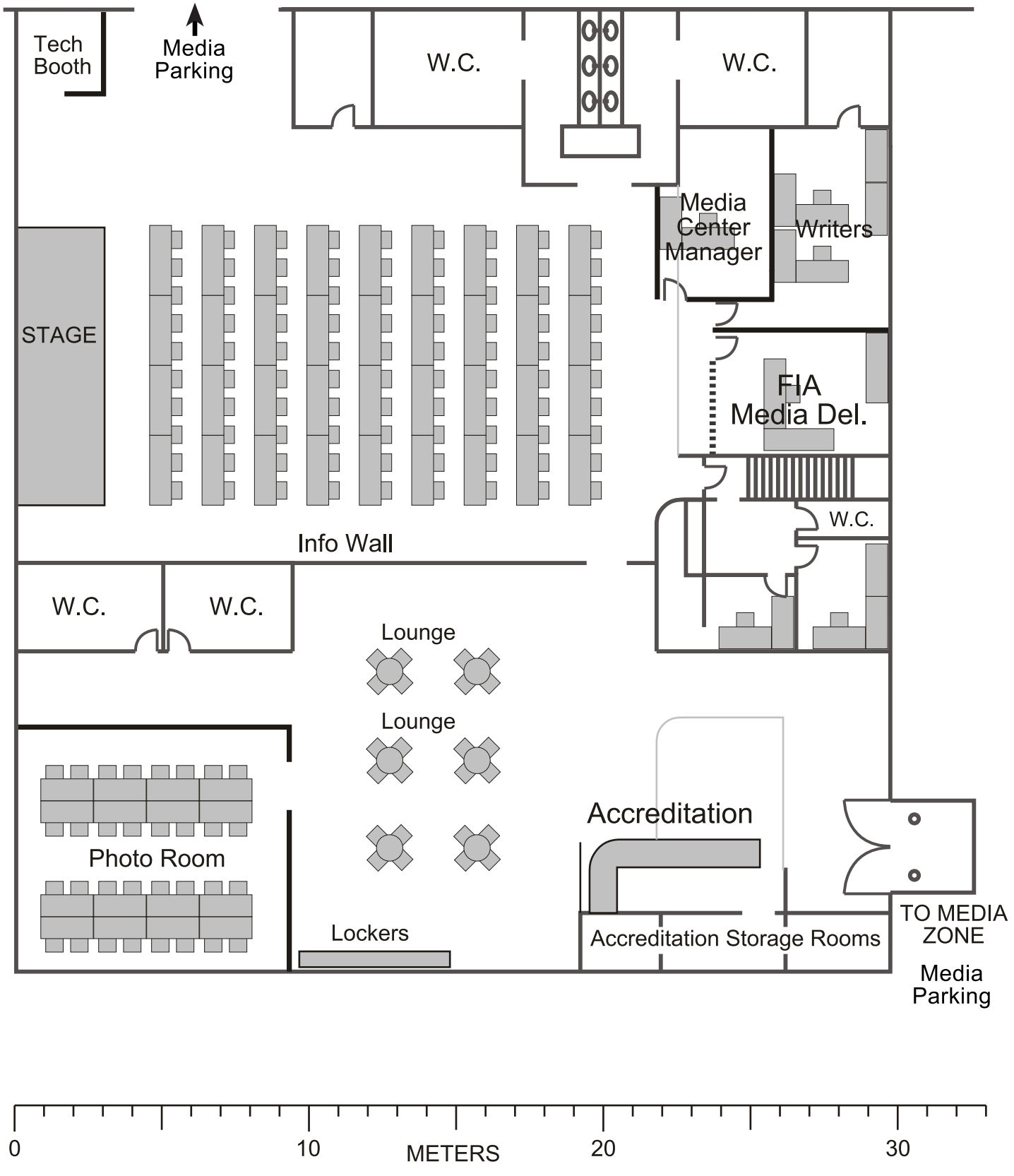

APPENDIX 3 - LEÓN MAPS

León General Map

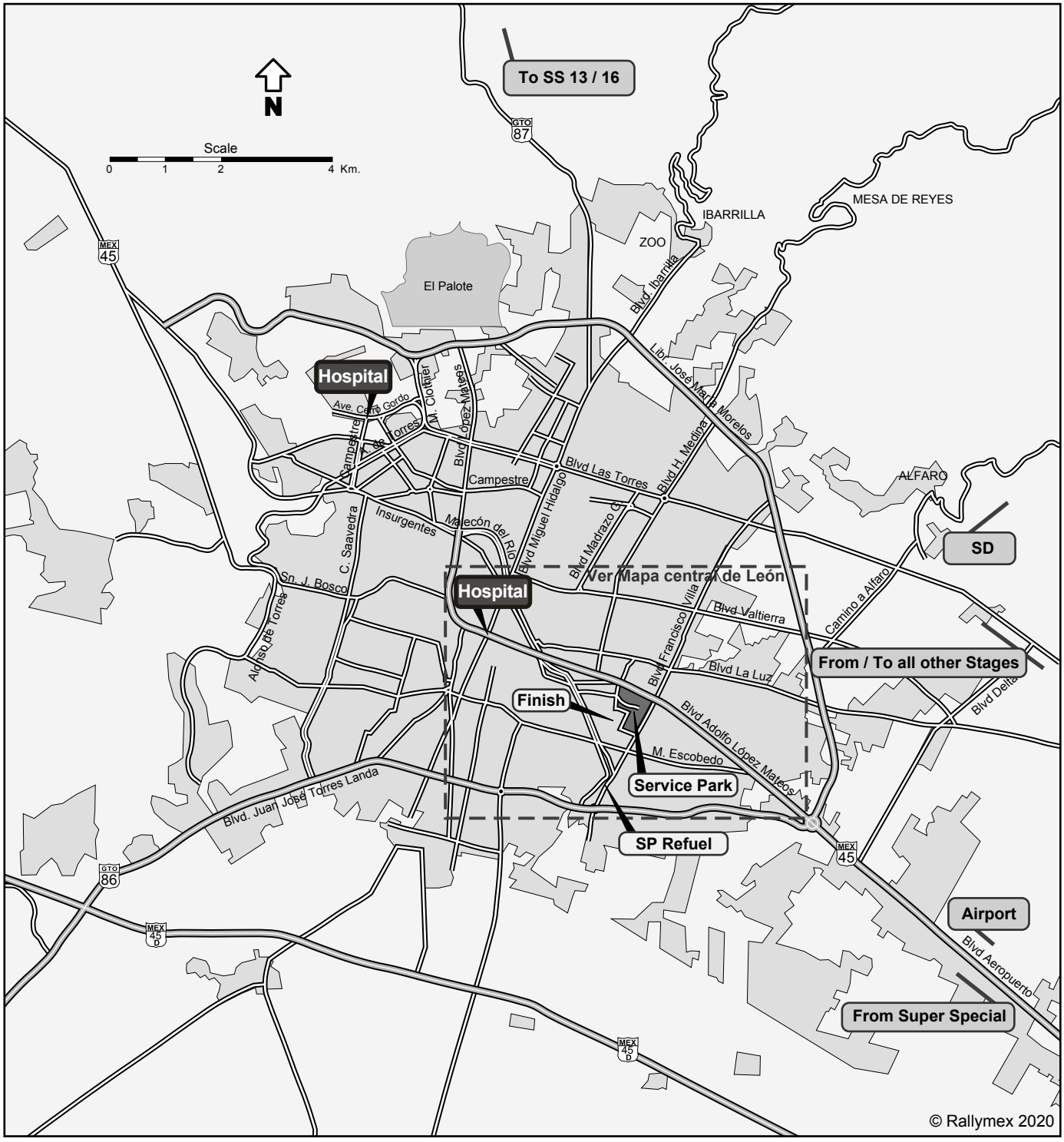

León City Center Map

APPENDIX 4 - ROUTE MAPS

Shakedown Stage General Map

General Map

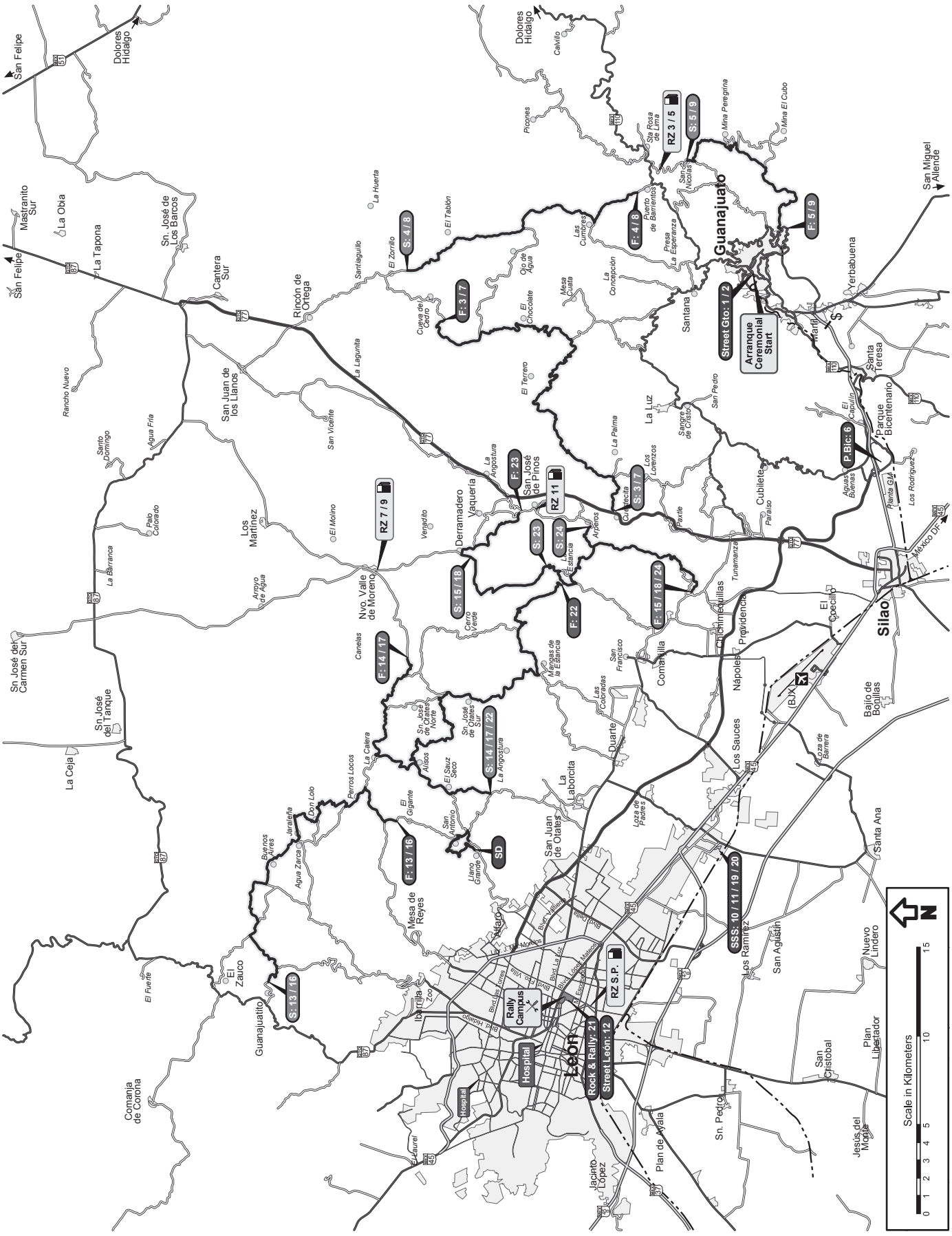

Guanajuato
Silao
León
Street Gto: 1 / 2
Arranque Ceremonial Start
RZ 3 / 5
S: 5 / 9
F: 5 / 9
F: 4 / 8
S: 4 / 8
F: 3 / 7
F: 23
RZ 11
S: 3 / 7
S: 23
S: 24
F: 22
F: 15 / 18 / 24
S: 15 / 18
RZ 7 / 9
F: 14 / 17
S: 14 / 17 / 22
F: 13 / 16
SD
S: 13 / 16
SSS: 10 / 11 / 19 / 20
RZ S.P.
Rock & Rally: 21
Street León: 12
Rally Campus
Hospital
P.Bic: 6
Scale in Kilometers
0 1 2 3 4 5 10 15
N

Friday Map

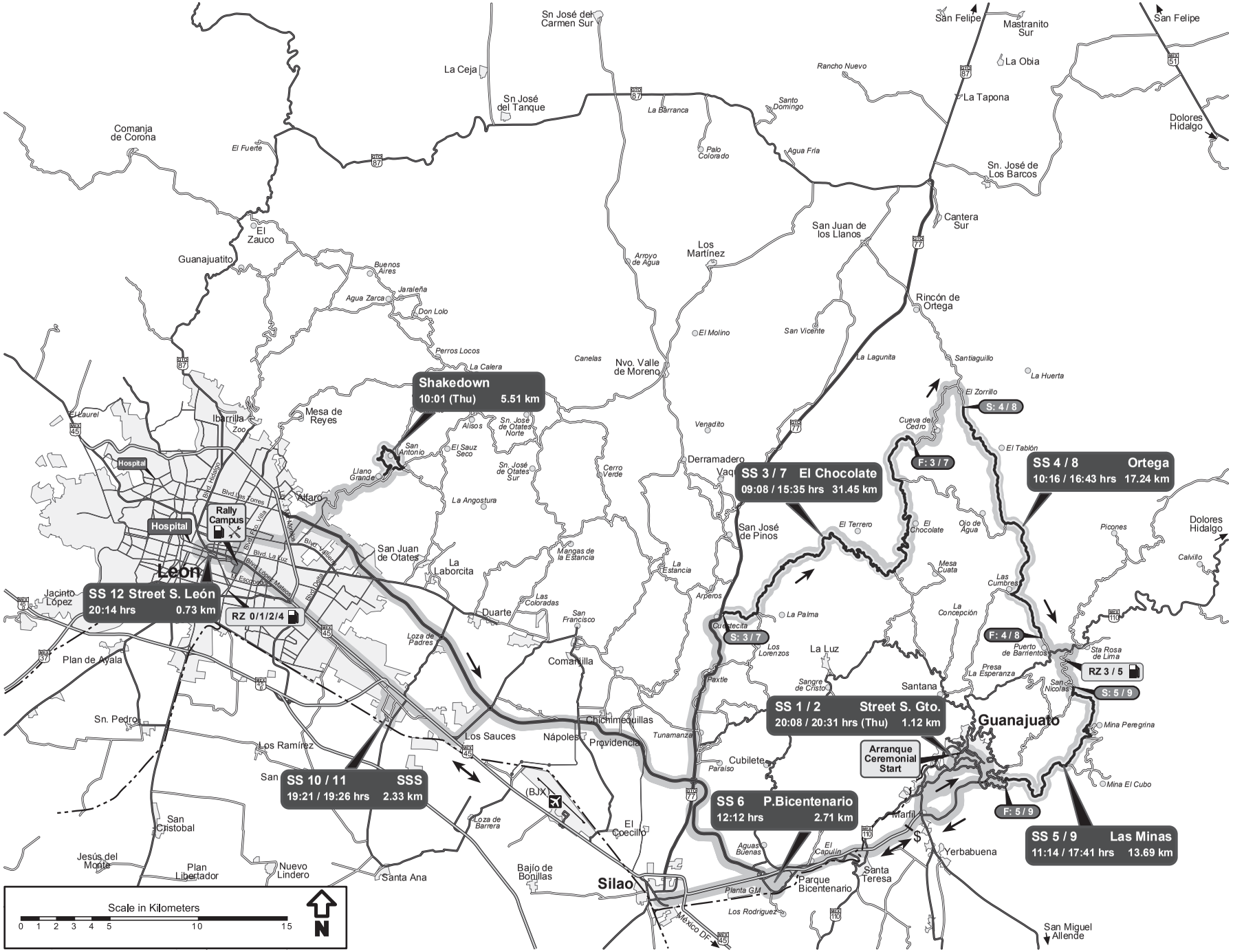
Shakedown
10:01 (Thu) 5.51 km
SS 3 / 7 El Chocolate
09:08 / 15:35 hrs 31.45 km
SS 4 / 8 Ortega
10:16 / 16:43 hrs 17.24 km
SS 12 Street S. León
20:14 hrs 0.73 km
RZ 0/1/2/4
SS 10 / 11 SSS
19:21 / 19:26 hrs 2.33 km
SS 1 / 2 Street S. Gto.
20:08 / 20:31 hrs (Thu) 1.12 km
Arranque Ceremonial Start
SS 6 P.Bicentenario
12:12 hrs 2.71 km
SS 5 / 9 Las Minas
11:14 / 17:41 hrs 13.69 km
S: 4 / 8
F: 3 / 7
F: 4 / 8
F: 5 / 9
S: 3 / 7
RZ 3 / 5
S: 5 / 9
Rally Campus
Hospital
León
Guanajuato
Silao
Scale in Kilometers
0 1 2 3 4 5 10 15
N

Saturday Map

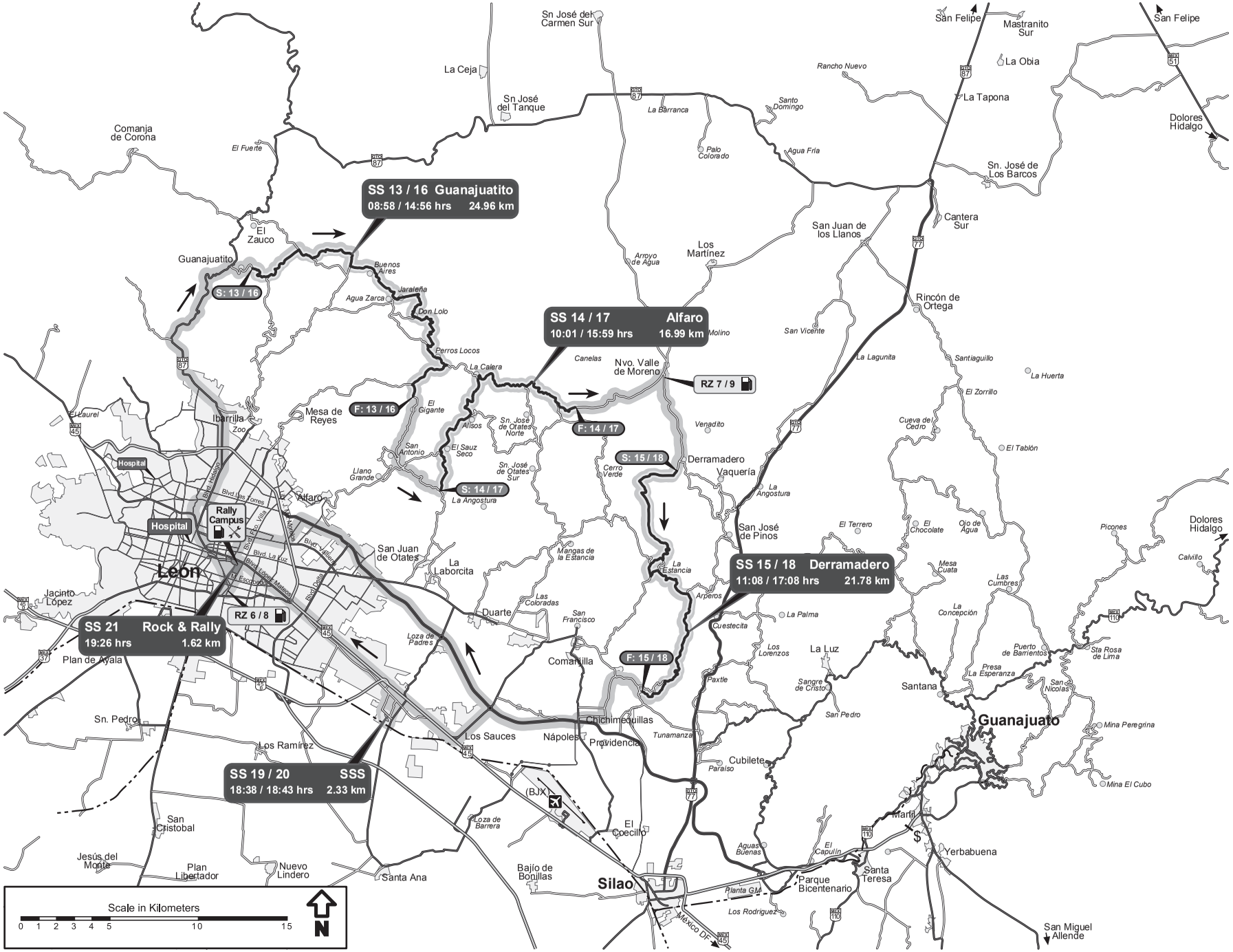

Sunday Map

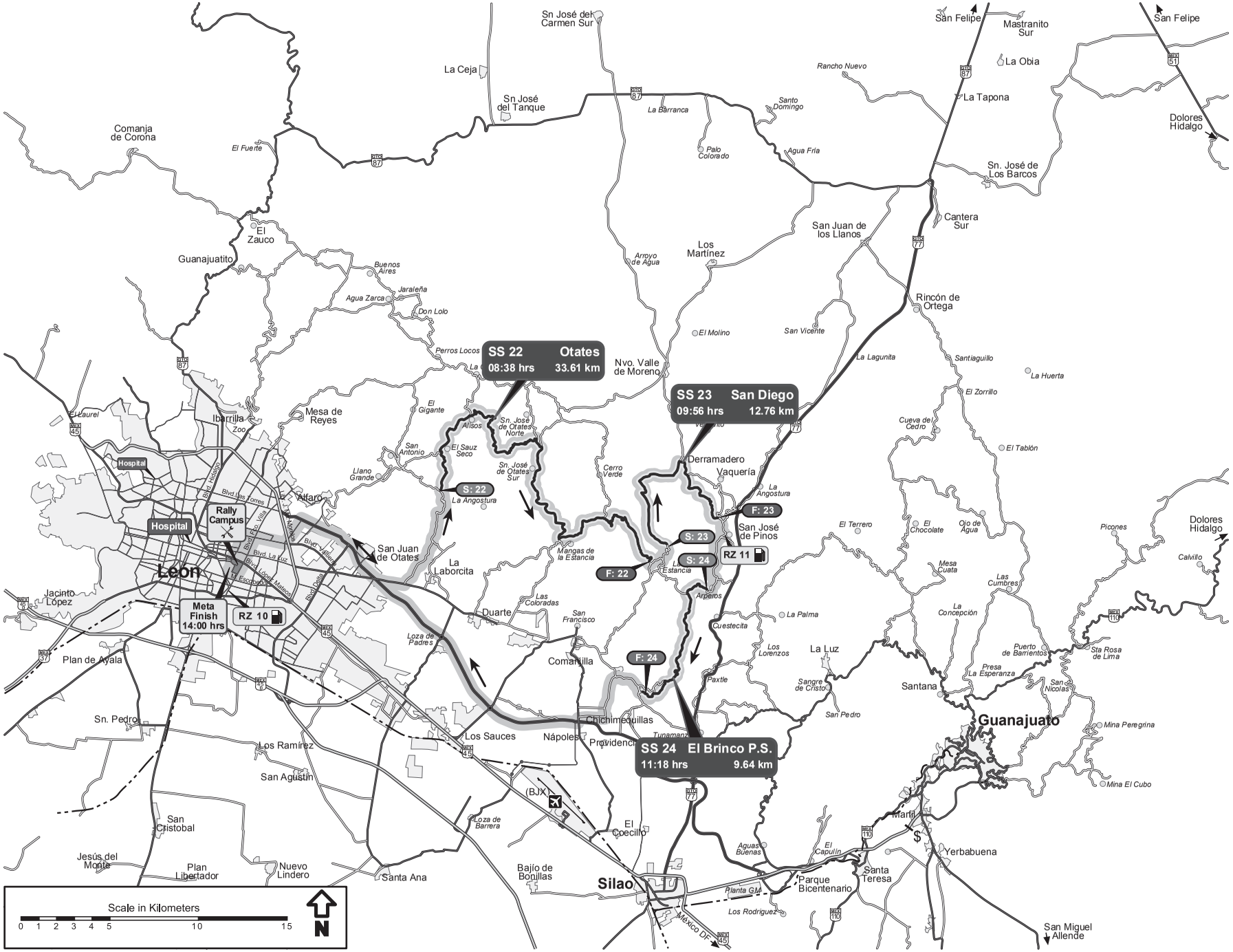
SS 22 Otates
08:38 hrs 33.61 km
SS 23 San Diego
09:56 hrs 12.76 km
SS 24 El Brinco P.S.
11:18 hrs 9.64 km
Rally Campus
Hospital
Meta Finish
14:00 hrs
RZ 10
RZ 11
S: 22
S: 23
S: 24
F: 22
F: 23
F: 24
León
Silao
Guanajuato
Scale in Kilometers
0 1 2 3 4 5 10 15
N

APPENDIX 5 - SCRUTINEERING

Location

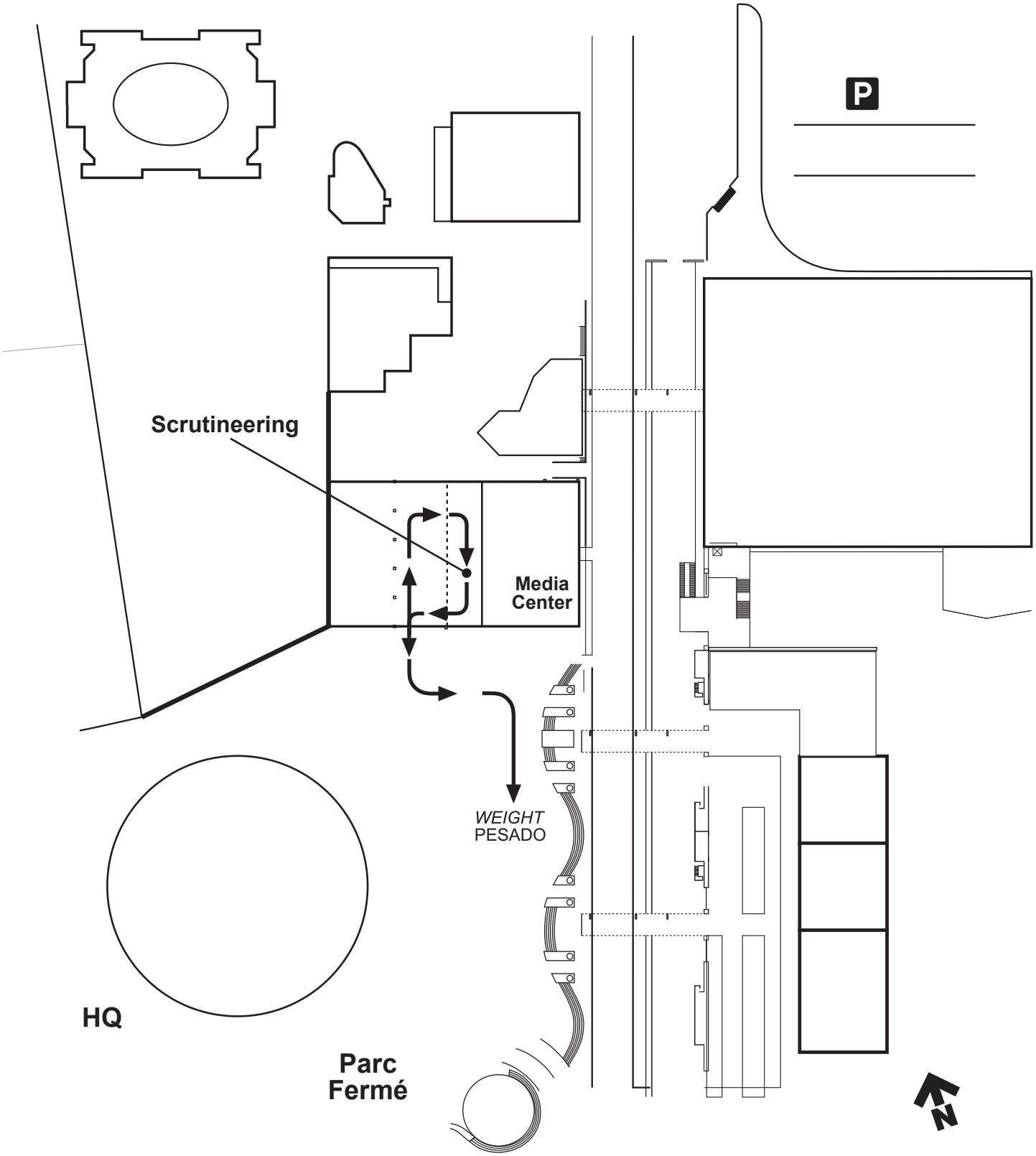

Detail and Plan

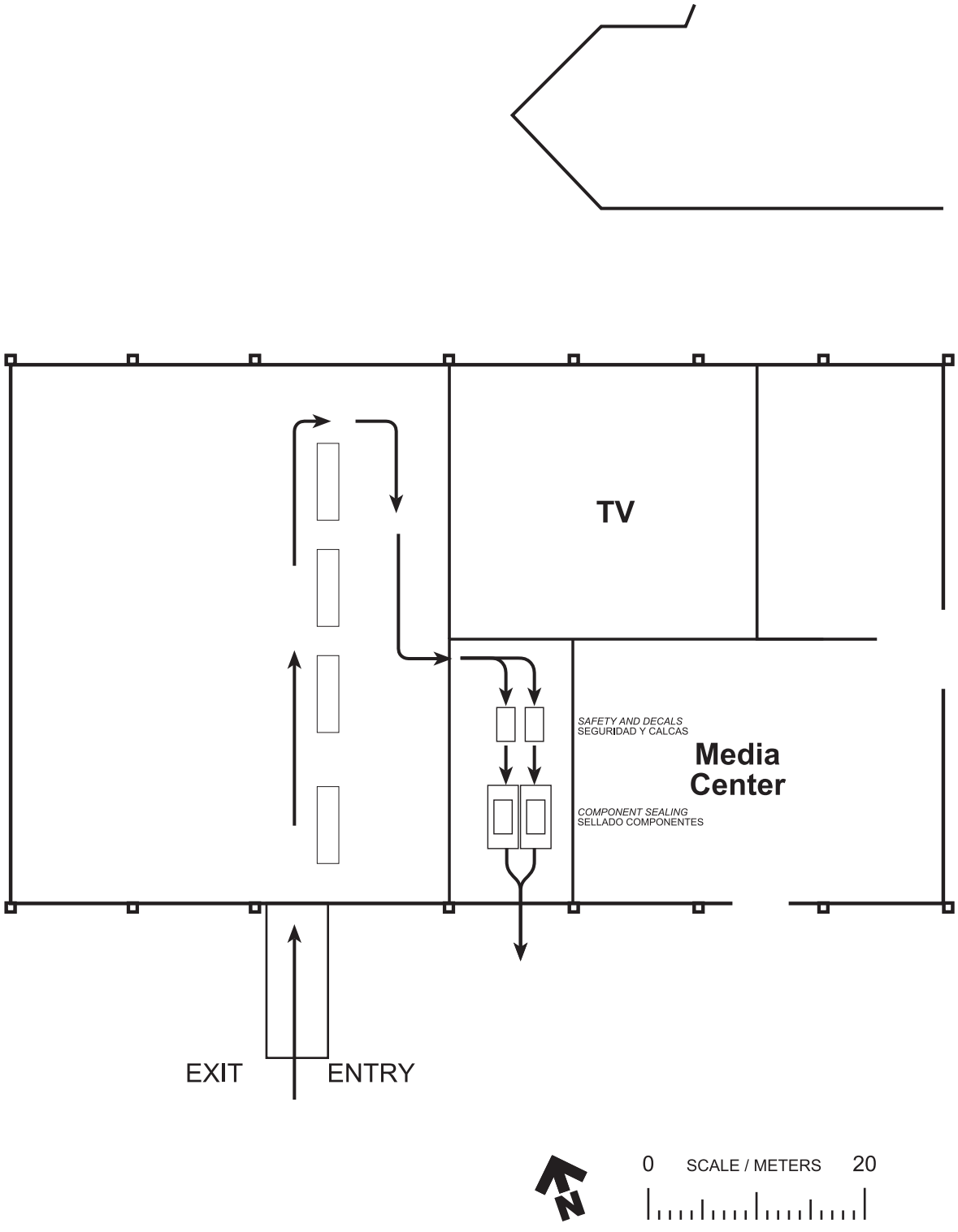

APPENDIX 6 - SILAO AREA

Silao Area Plan

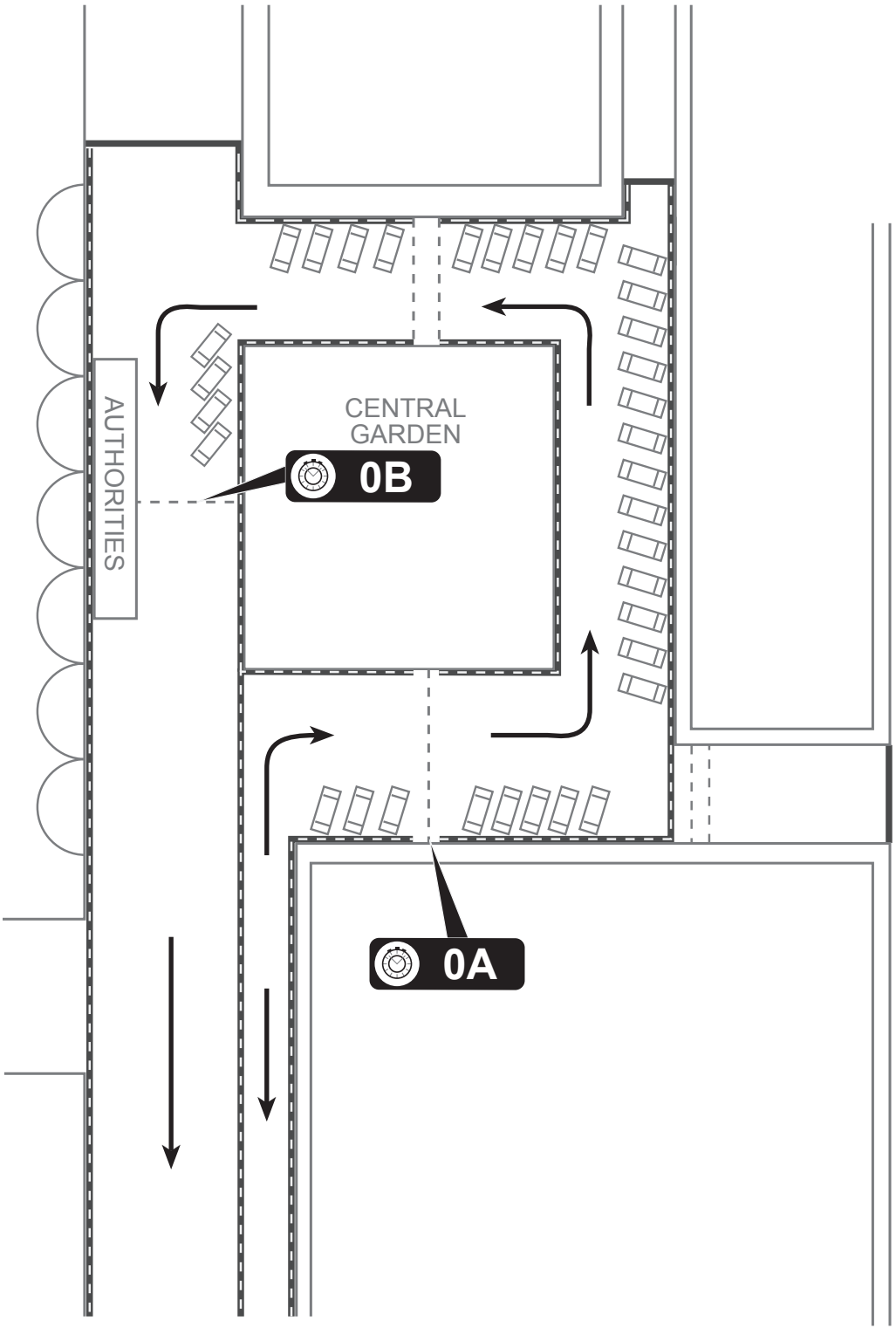

GPS			
N	20	56.620
W	101	39.436
ALT: 1,800 m		

Escala metros / Scale meters

0 10 20 30 40 50 100

APPENDIX 7 - CEREMONIAL START

Teatro Juárez Area Layout

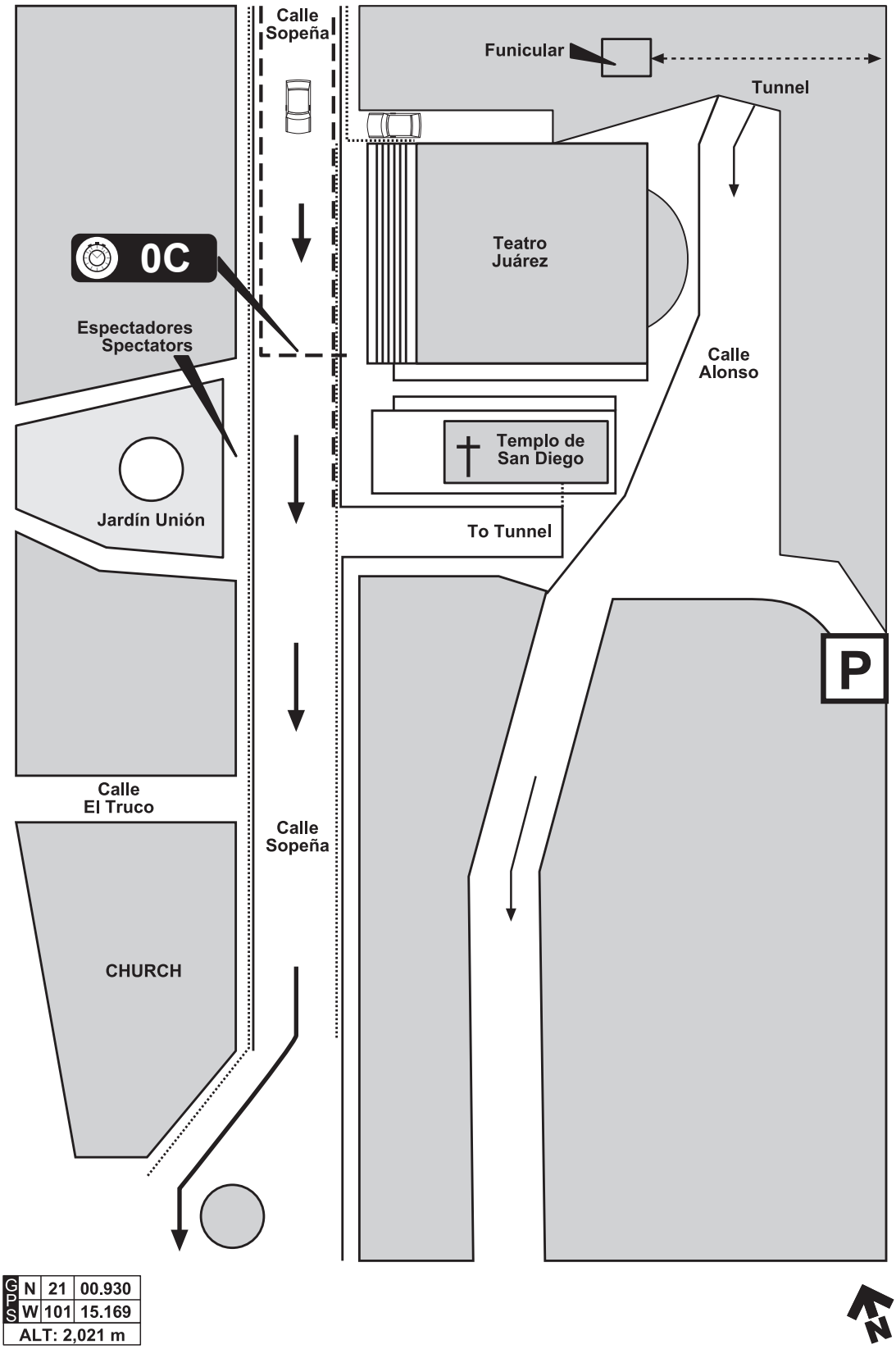

Ceremonial Start Layout

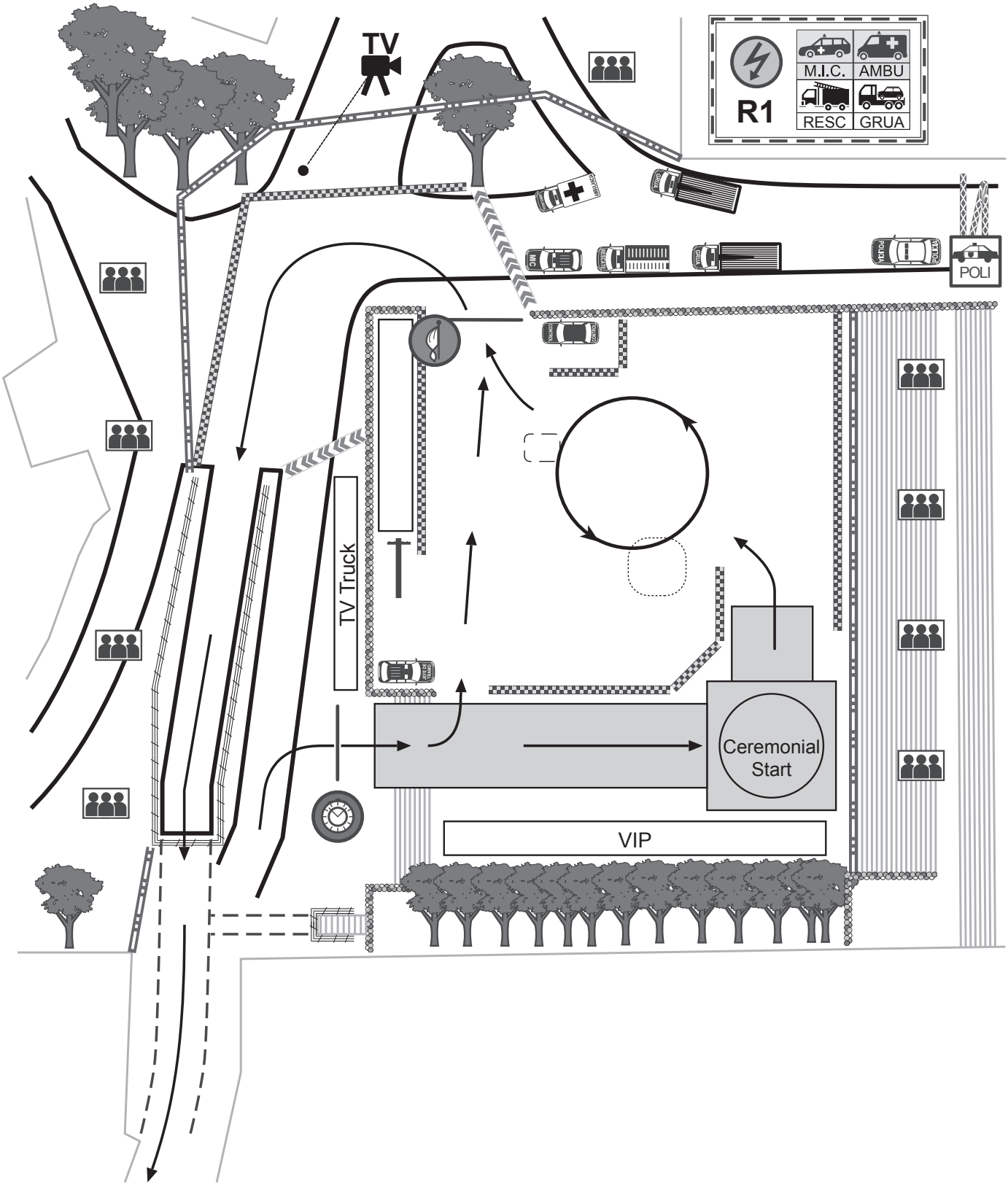

Finish Area Layout

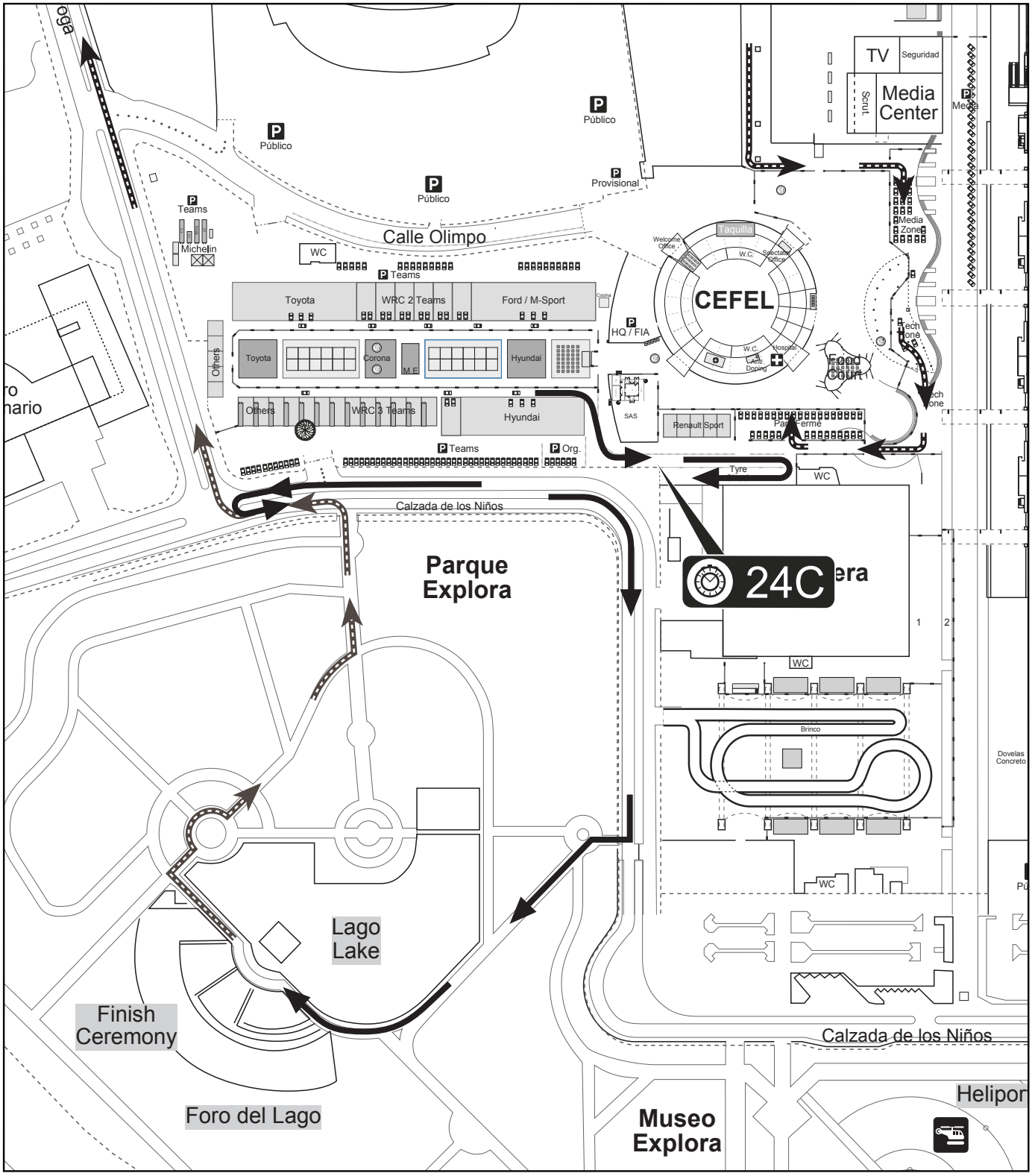

24C → Finish Ceremony ⇢ Parc Fermé

GPS			
	N	21	06.580
	W	101	39.436
ALT: 1,800 m			

Escala (metros) / Scale (meters)

0 20 40 60 80 100 150 200

N

APPENDIX 8 - SERVICE CONTROLS LAYOUTS

Start - Time Control 0

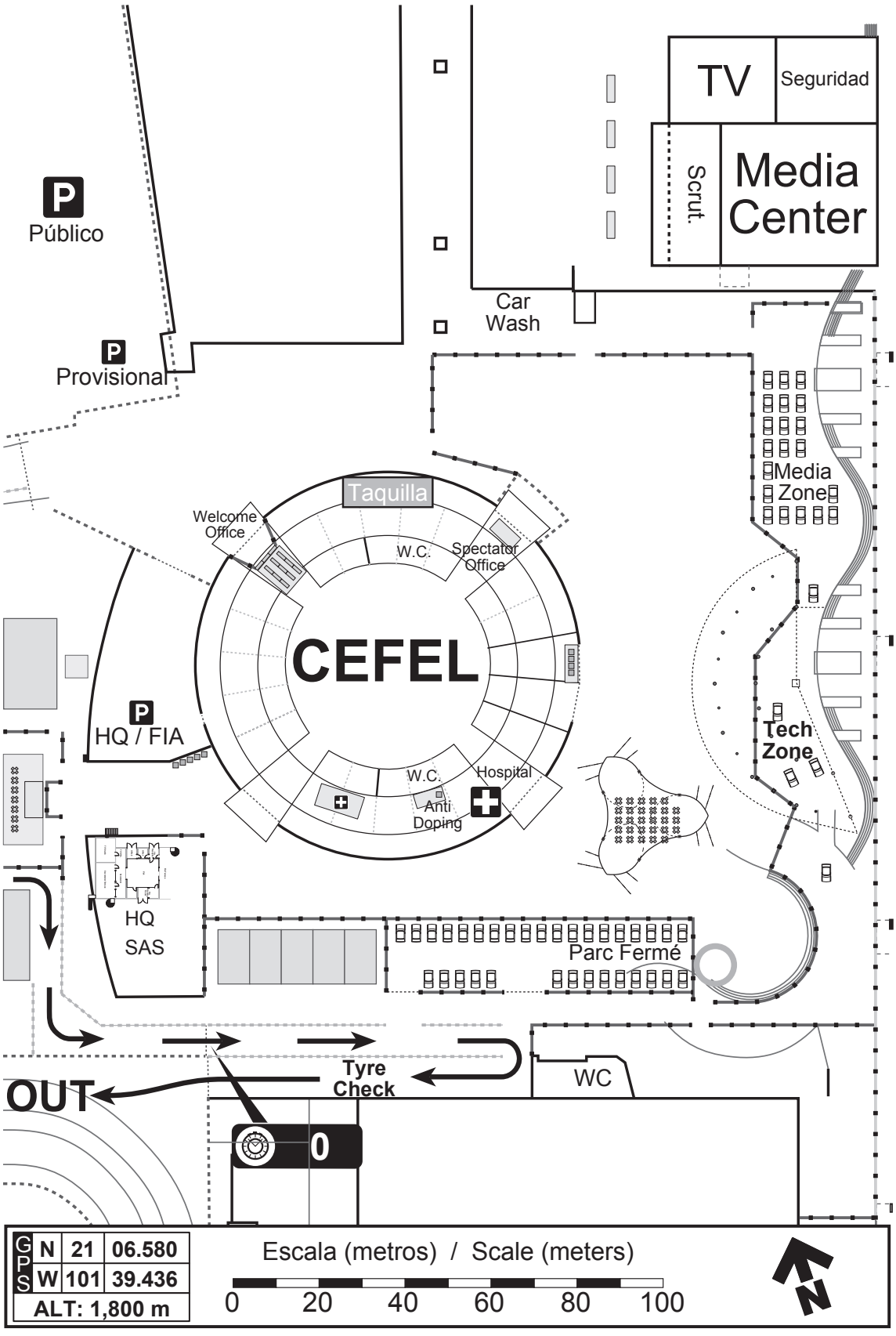

Control 0A - 0B

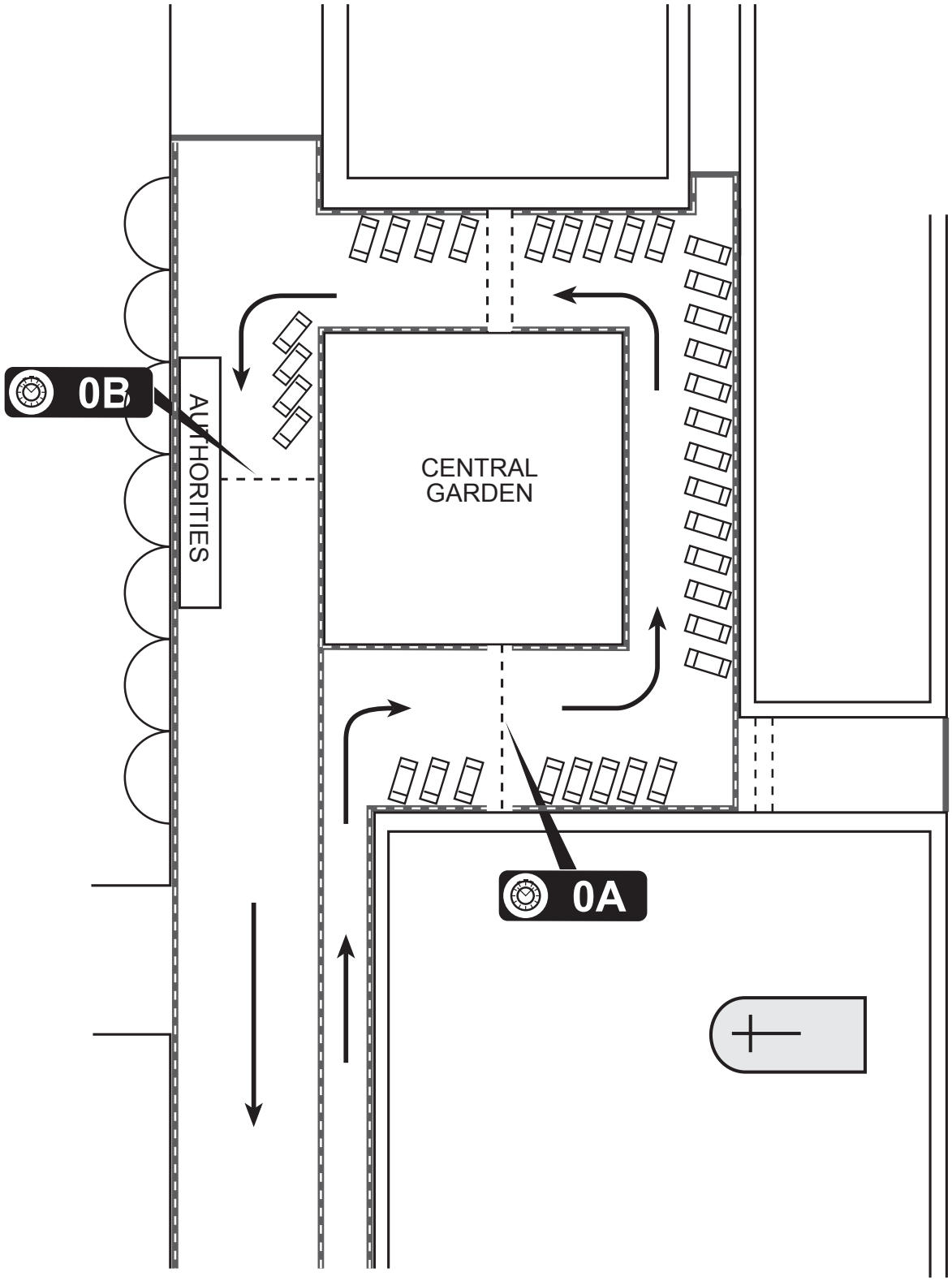

GPS			
	N	20	56.620
	W	101	25.601
ALT: 1,800 m			

Escala metros / Scale meters

0 10 20 30 40 50 100

Control 2A - 2B

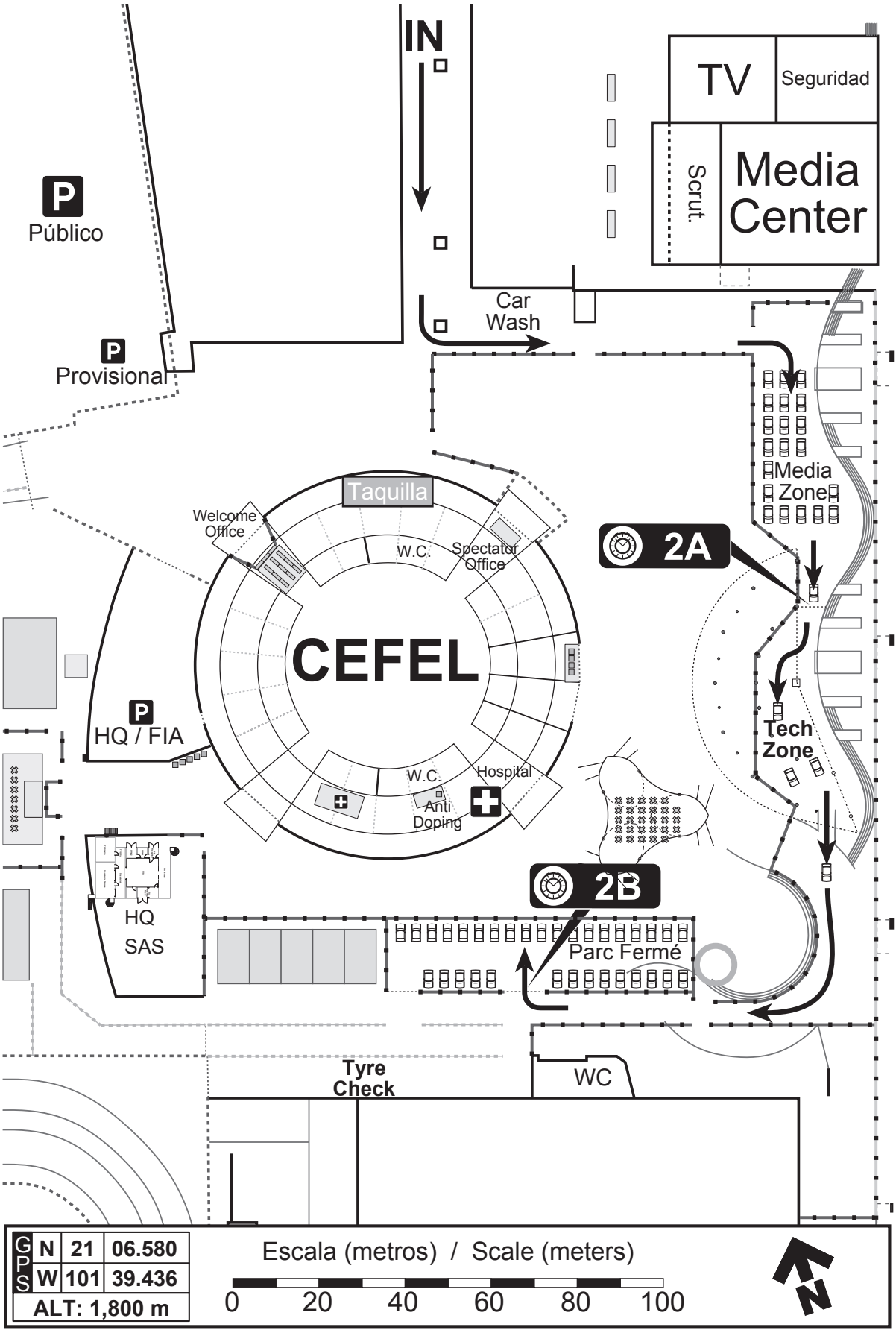

Service A

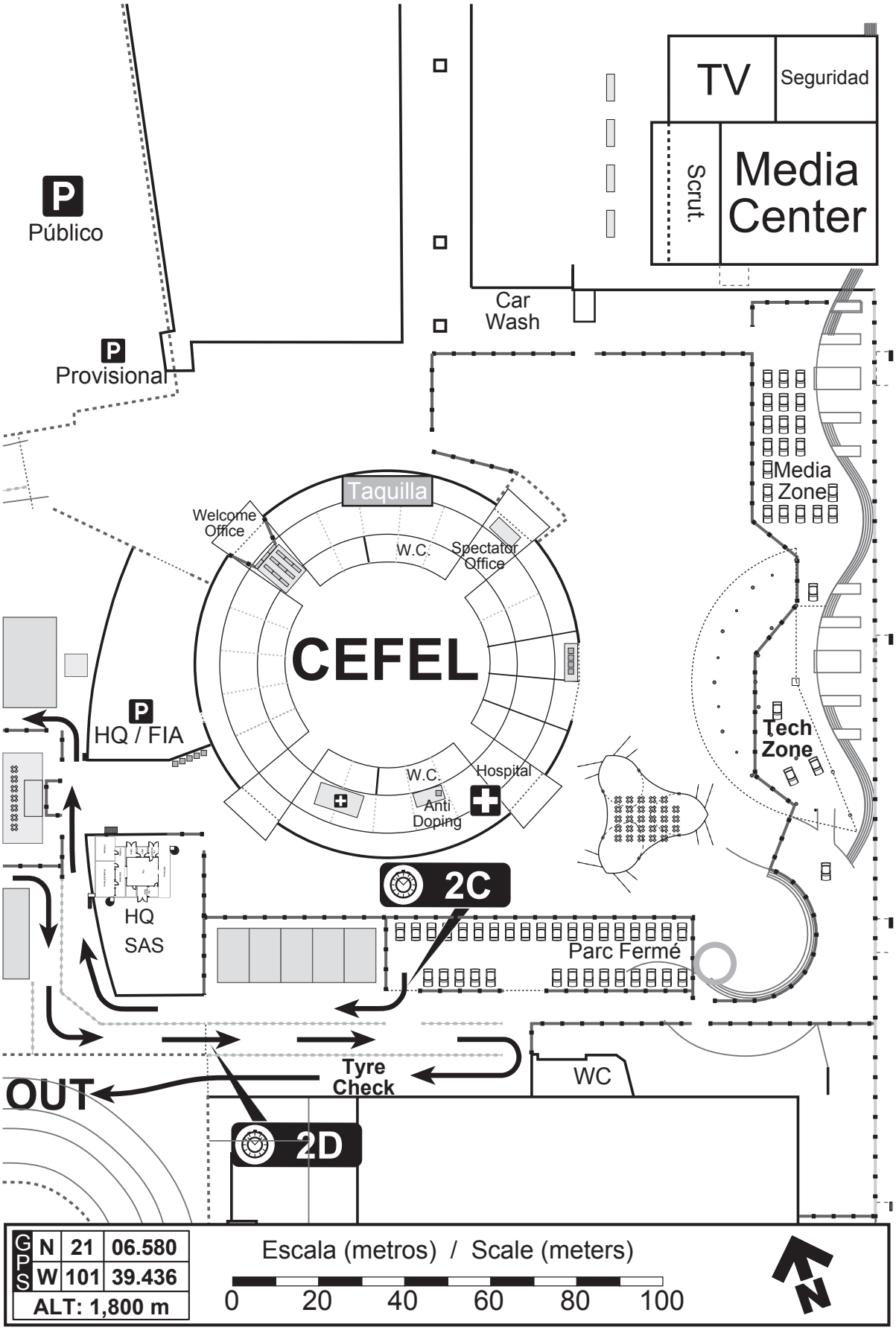
TV
Seguridad
Scrut.
Media Center
Público
Car Wash
Provisional
Taquilla
Welcome Office
W.C.
Spectator Office
Media Zone
CEFEL
HQ / FIA
Tech Zone
W.C.
Hospital
Anti Doping
2C
HQ
SAS
Parc Fermé
Tyre Check
WC
OUT
2D
GPS N 21 06.580
W 101 39.436
ALT: 1,800 m
Escala (metros) / Scale (meters)
0 20 40 60 80 100
N

Service B

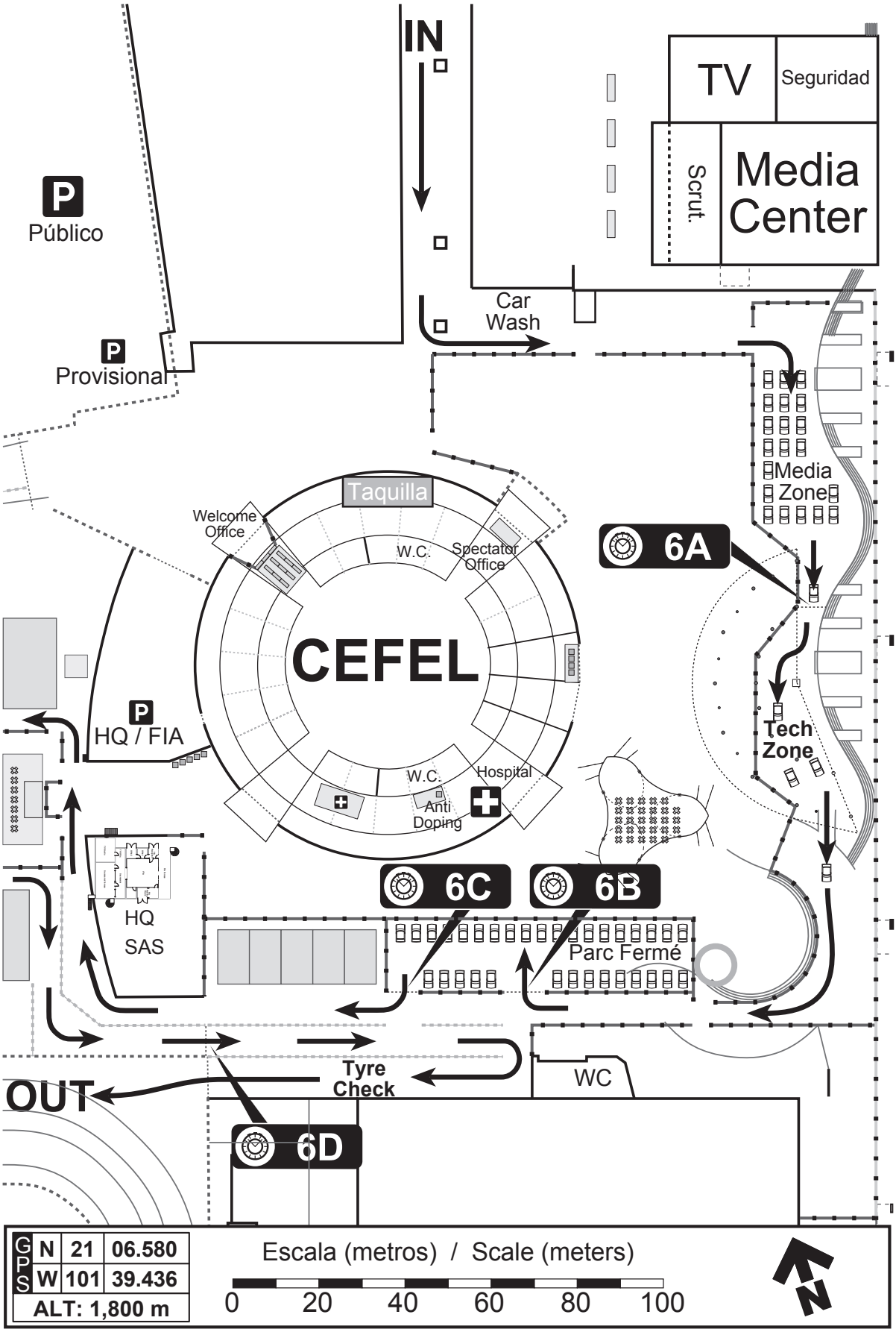
IN
TV
Seguridad
Scrut.
Media Center
P
Público
P
Provisional
Car Wash
Media Zone
Taquilla
Welcome Office
W.C.
Spectator Office
6A
CEFEL
P
HQ / FIA
Tech Zone
W.C.
Hospital
Anti Doping
6C
6B
HQ
SAS
Parc Fermé
Tyre Check
WC
OUT
6D
GPS
N 21 06.580
W 101 39.436
ALT: 1,800 m
Escala (metros) / Scale (meters)
0 20 40 60 80 100
N

Flexi-Service C / Overnight Regroup IN

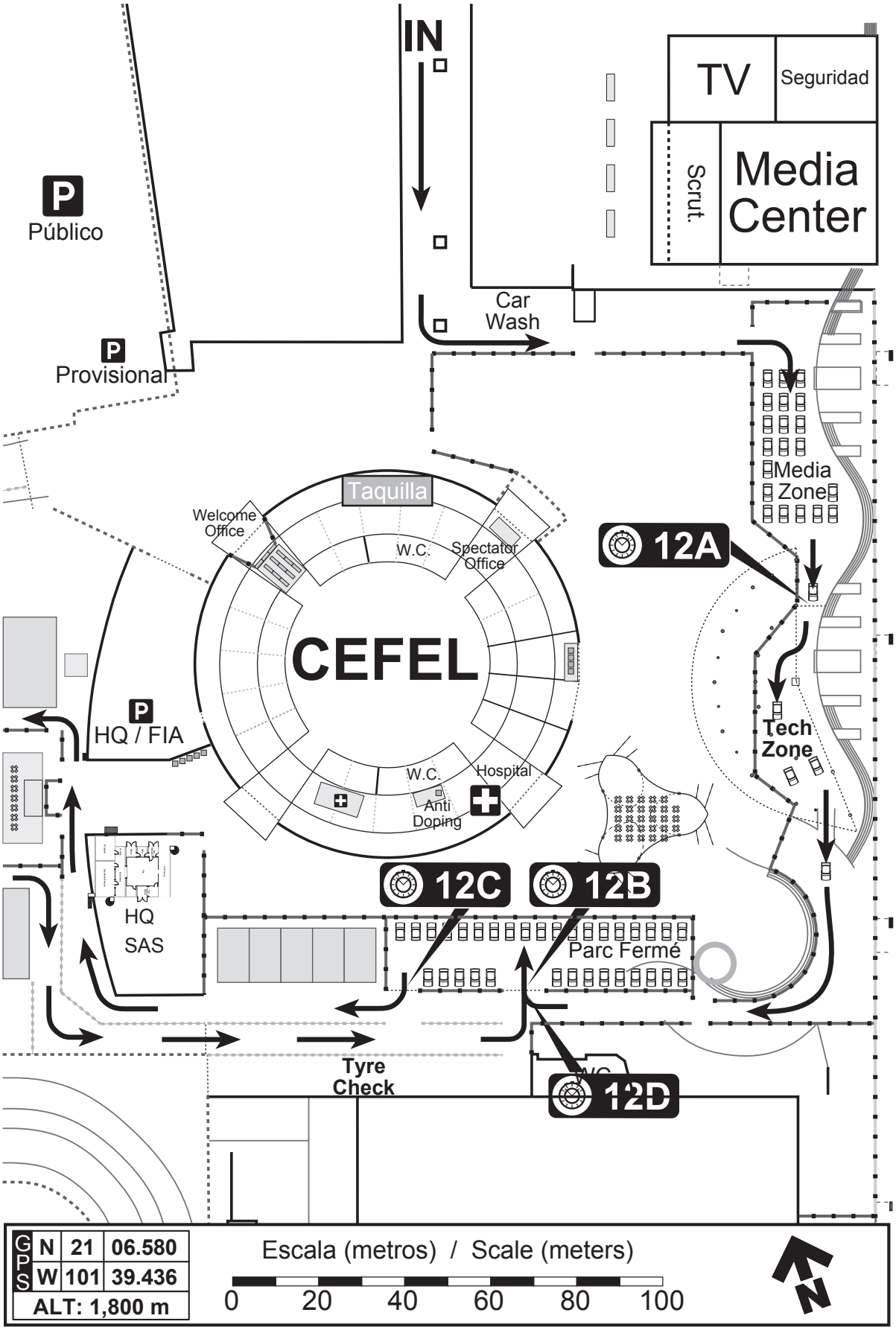

Service D

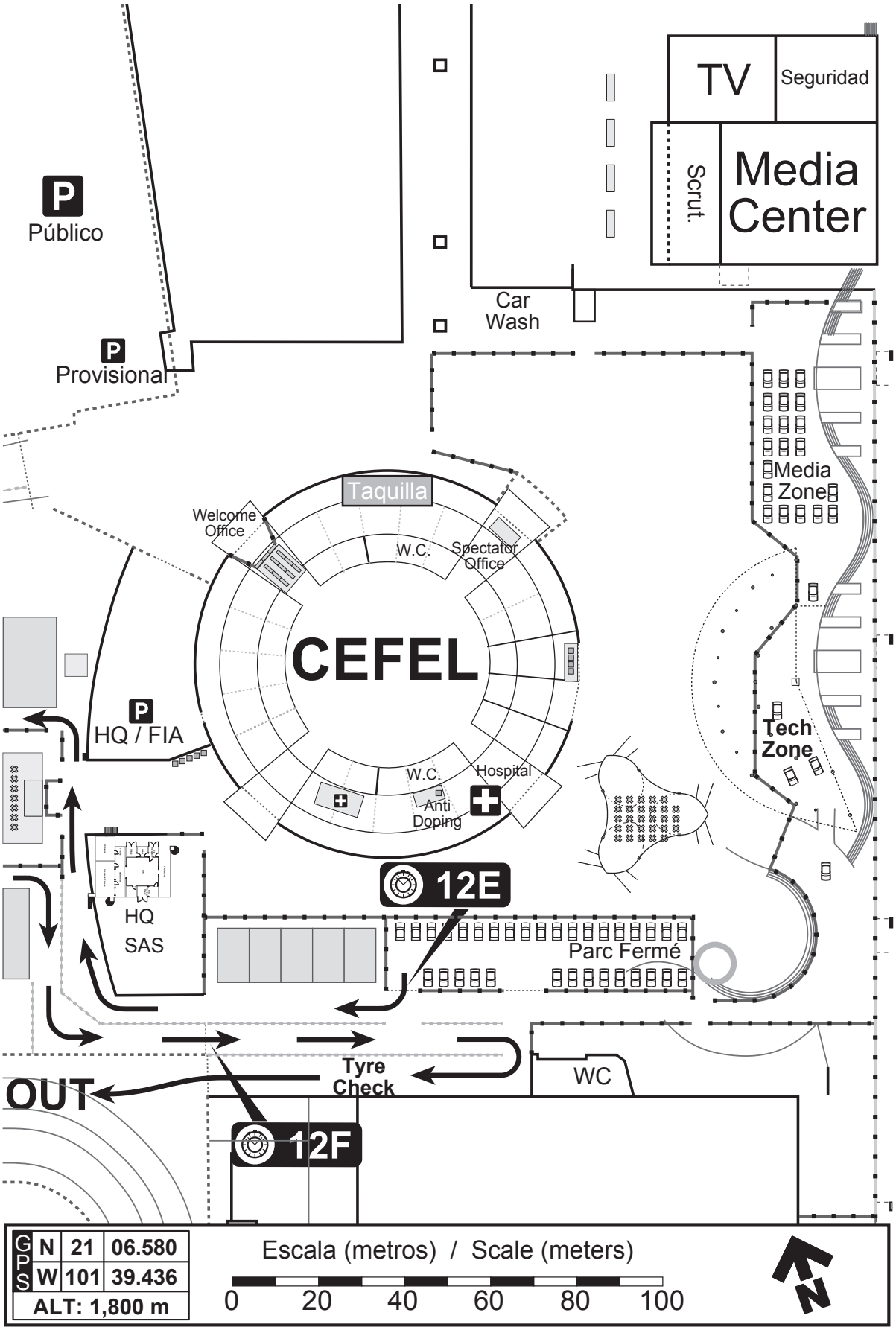
TV
Seguridad
Scrut.
Media Center
Público
Car Wash
Provisional
Taquilla
Welcome Office
W.C.
Spectator Office
Media Zone
CEFEL
HQ / FIA
Tech Zone
W.C.
Hospital
Anti Doping
12E
HQ
SAS
Parc Fermé
Tyre Check
WC
OUT
12F
GPS N 21 06.580
W 101 39.436
ALT: 1,800 m
Escala (metros) / Scale (meters)
0 20 40 60 80 100
N

Service E

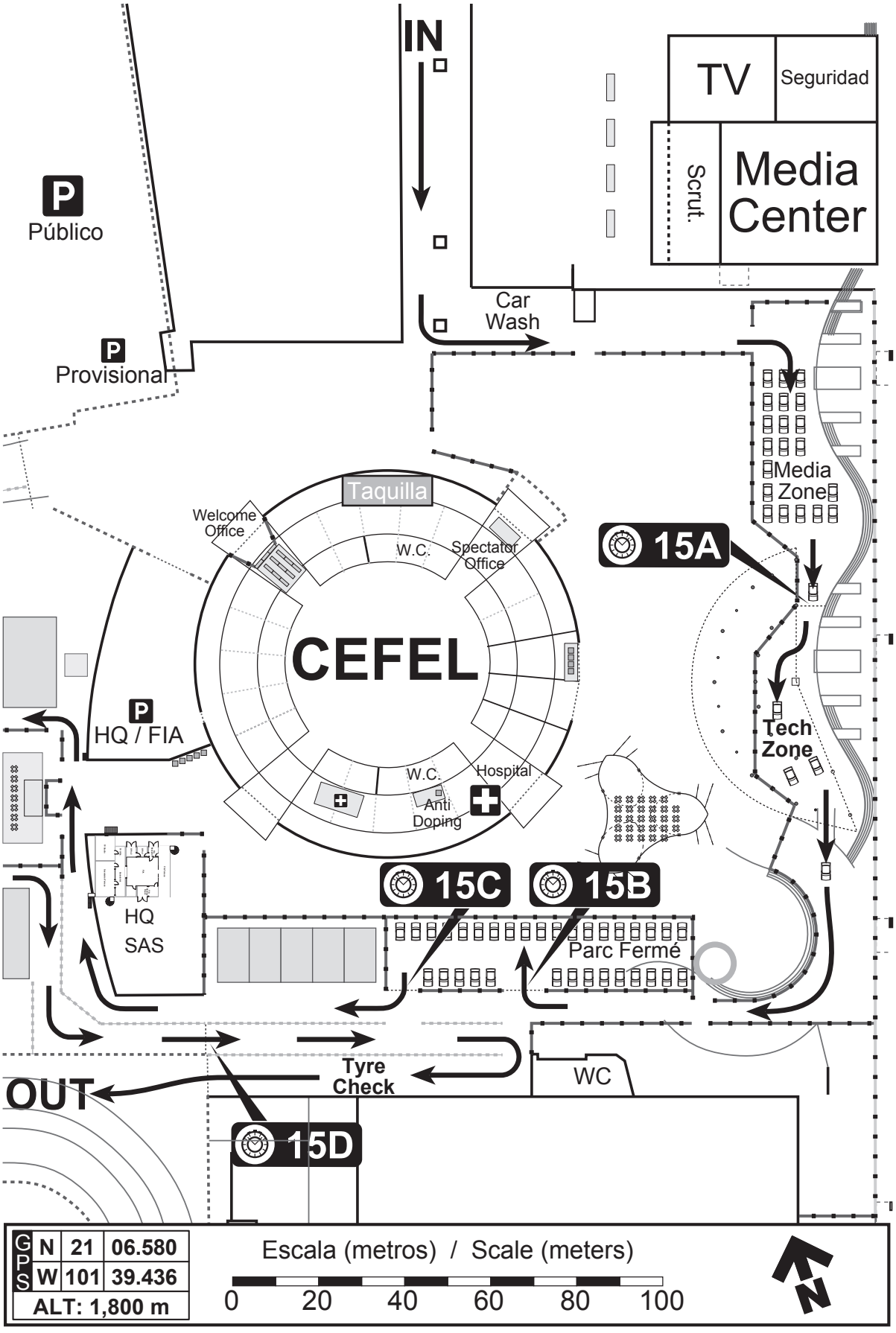
IN
TV
Seguridad
Scrut.
Media Center
P
Público
P
Provisional
Car Wash
Media Zone
Taquilla
Welcome Office
W.C.
Spectator Office
15A
CEFEL
P
HQ / FIA
Tech Zone
W.C.
Hospital
Anti Doping
HQ
SAS
15C
15B
Parc Fermé
Tyre Check
WC
OUT
15D
GPS N 21 06.580
W 101 39.436
ALT: 1,800 m
Escala (metros) / Scale (meters)
0 20 40 60 80 100
N

Flexi-Service F / Overnight Regroup IN

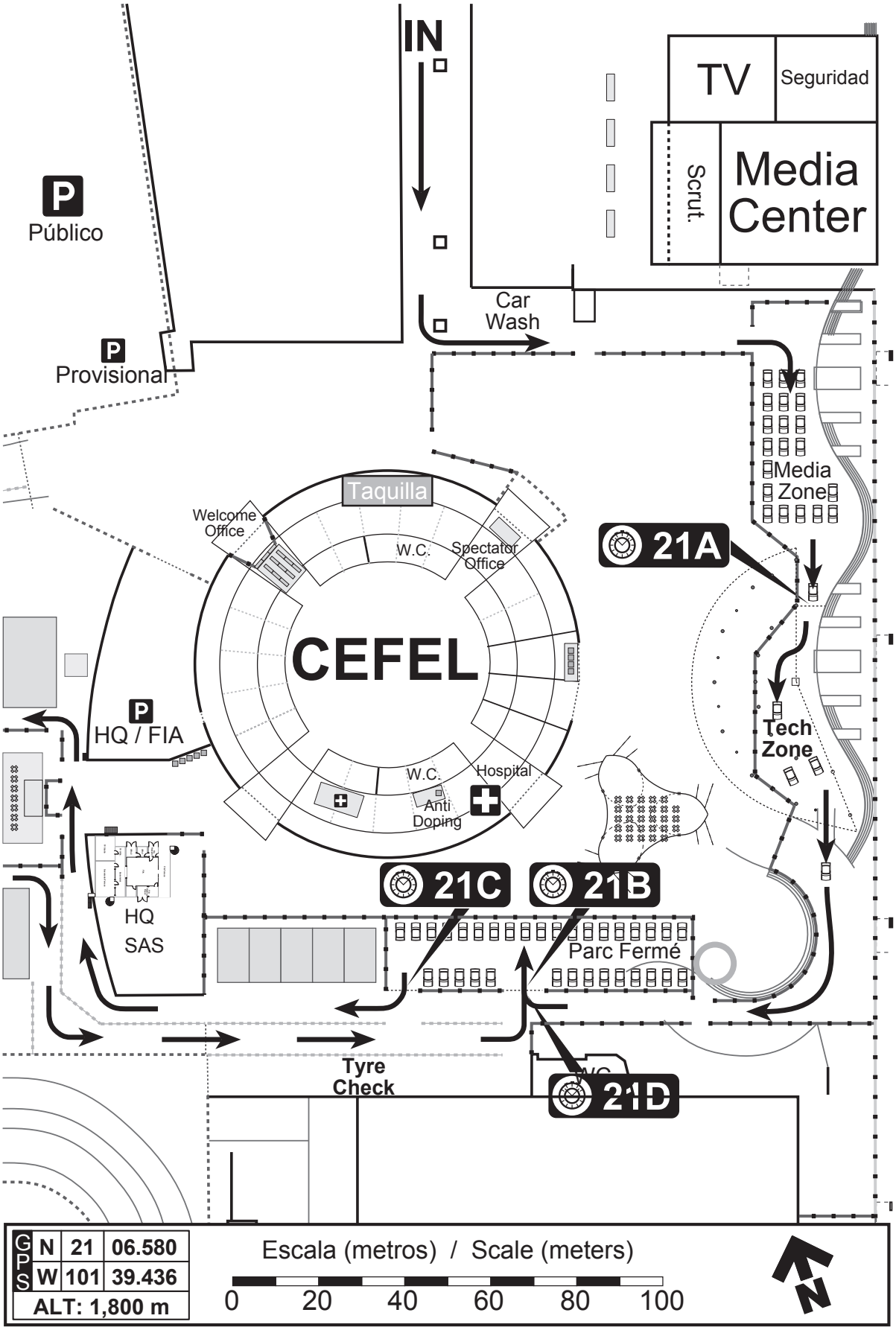

Service G

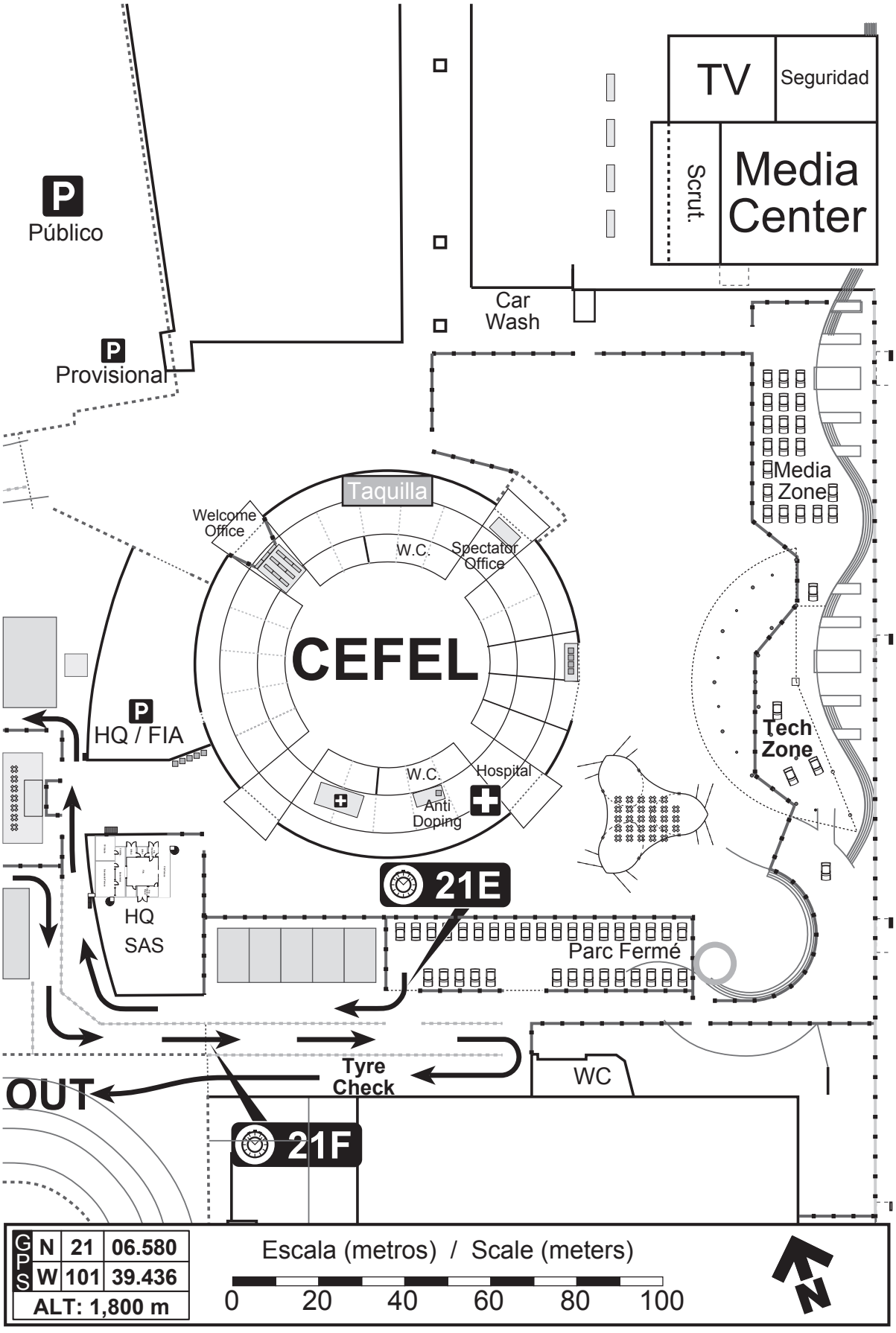
TV
Seguridad
Scrut.
Media Center
P
Público
Car Wash
P
Provisional
Taquilla
Welcome Office
W.C.
Spectator Office
Media Zone
CEFEL
P
HQ / FIA
Tech Zone
W.C.
Hospital
Anti Doping
21E
HQ
SAS
Parc Fermé
Tyre Check
WC
OUT
21F
GPS N 21 06.580
W 101 39.436
ALT: 1,800 m
Escala (metros) / Scale (meters)
0 20 40 60 80 100
N

Service H

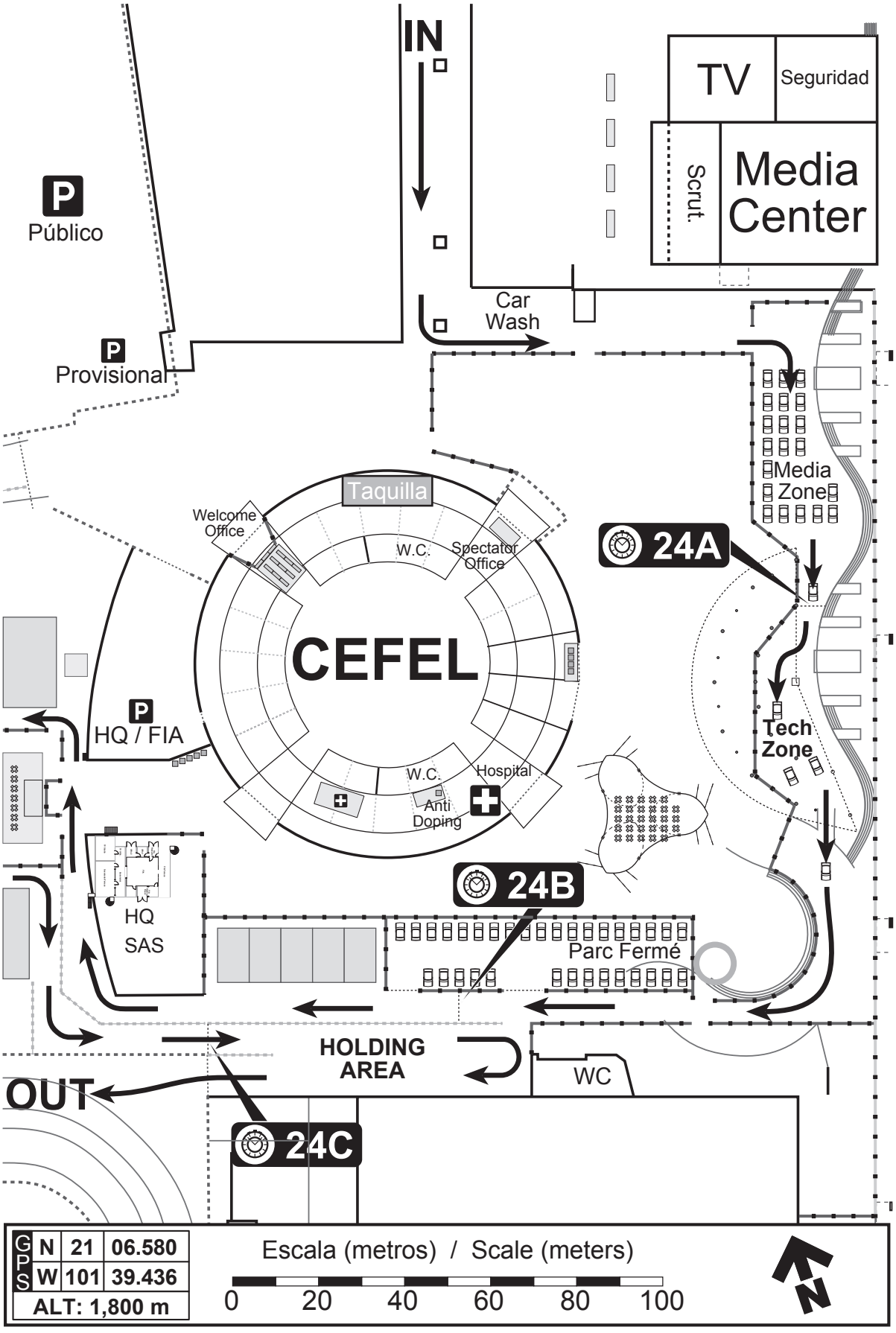
IN
TV
Seguridad
Scrut.
Media Center
P
Público
P
Provisional
Car Wash
Media Zone
Taquilla
Welcome Office
W.C.
Spectator Office
24A
CEFEL
P
HQ / FIA
Tech Zone
W.C.
Hospital
Anti Doping
24B
HQ
SAS
Parc Fermé
HOLDING AREA
WC
OUT
24C
GPS
N 21 06.580
W 101 39.436
ALT: 1,800 m
Escala (metros) / Scale (meters)
0 20 40 60 80 100
N

Service H - Finish Podium - Parc Fermé

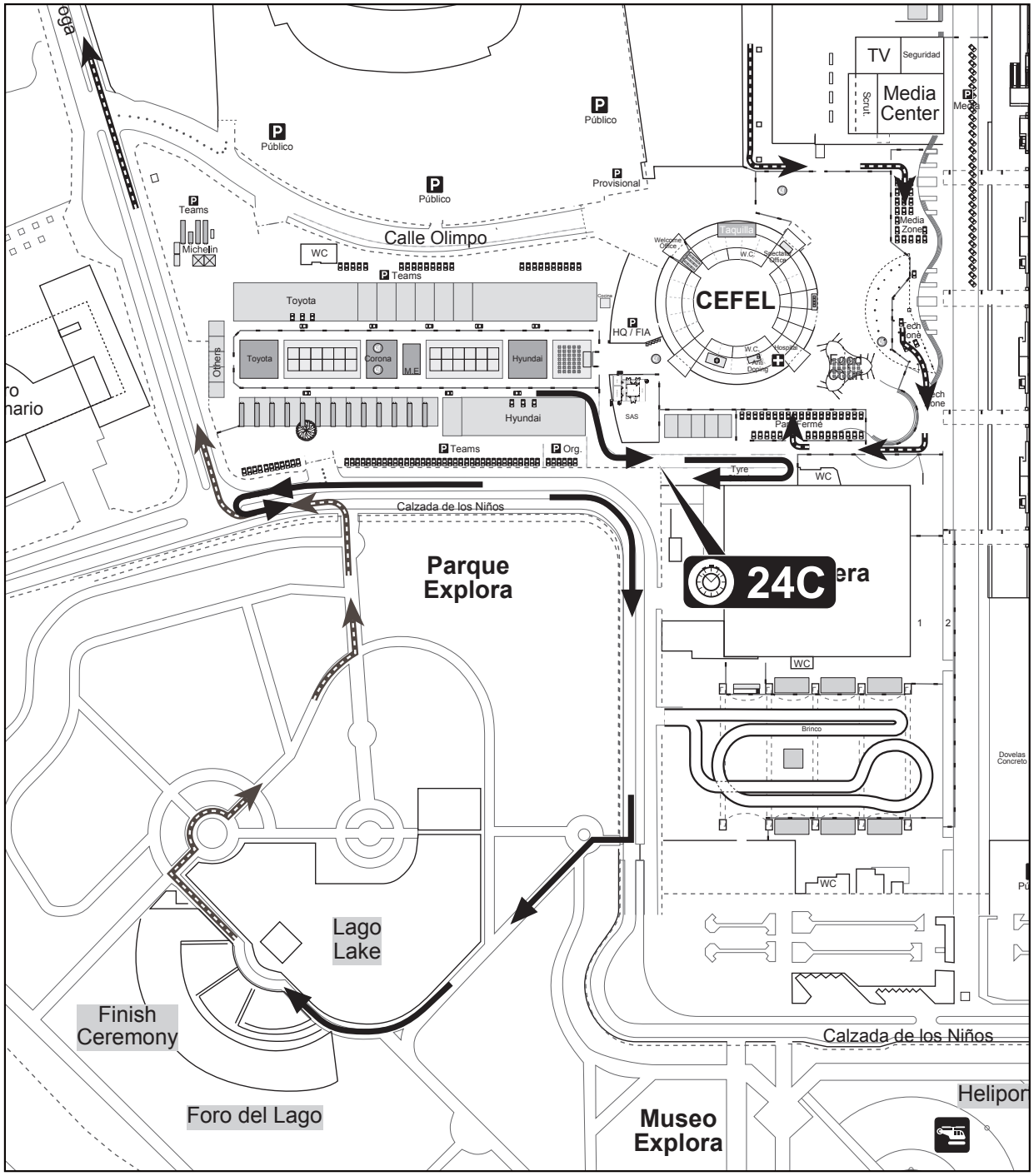

24C → Finish Ceremony ⇢ Parc Fermé

GPS			
	N	21	06.580
	W	101	39.436
ALT: 1,800 m			

Escala (metros) / Scale (meters)

0 20 40 60 80 100 150 200

N

APPENDIX 9 - SUPERSPECIAL STAGE

General Overview - Competitors Access

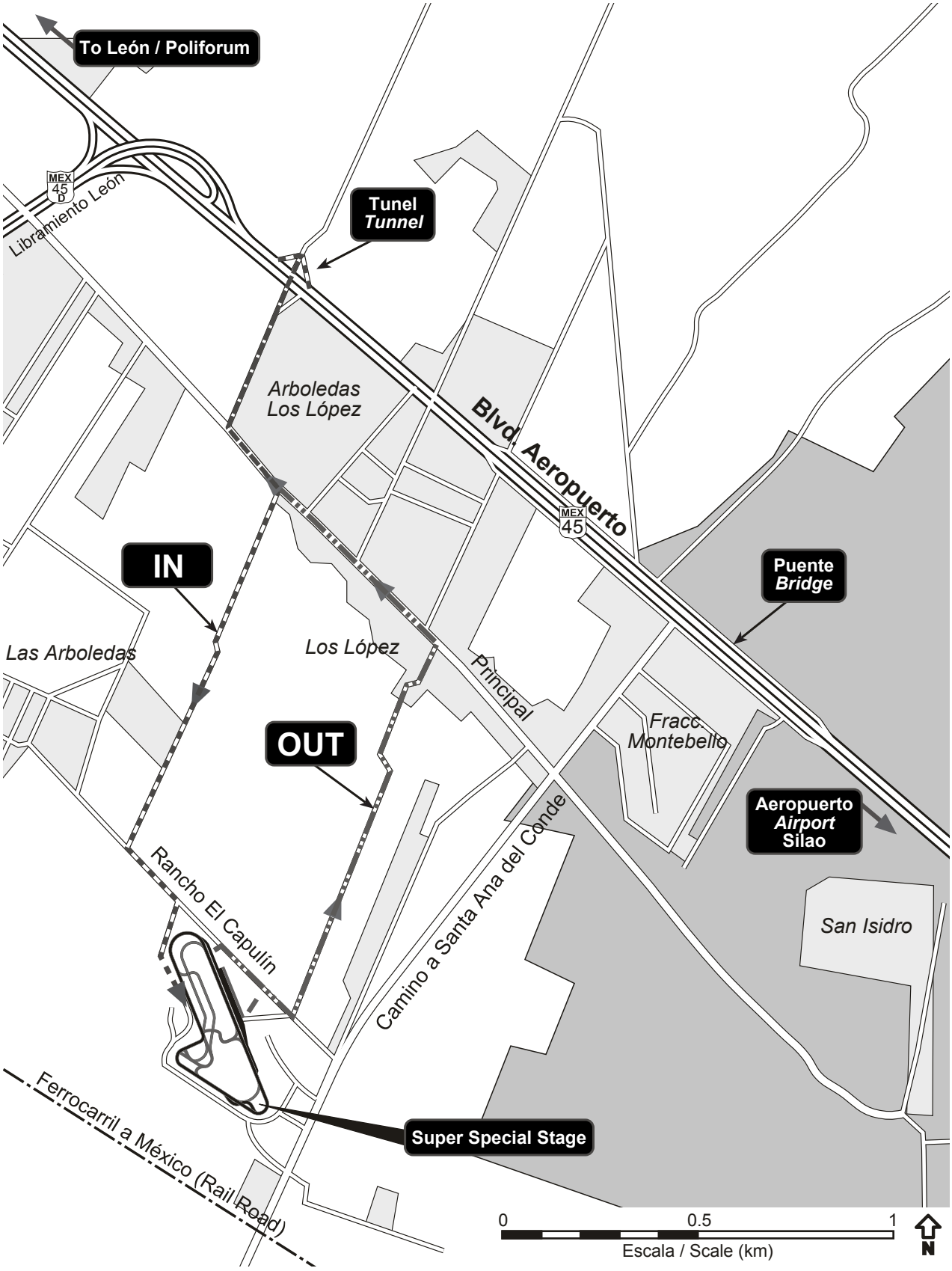

General Plan of Superspecial

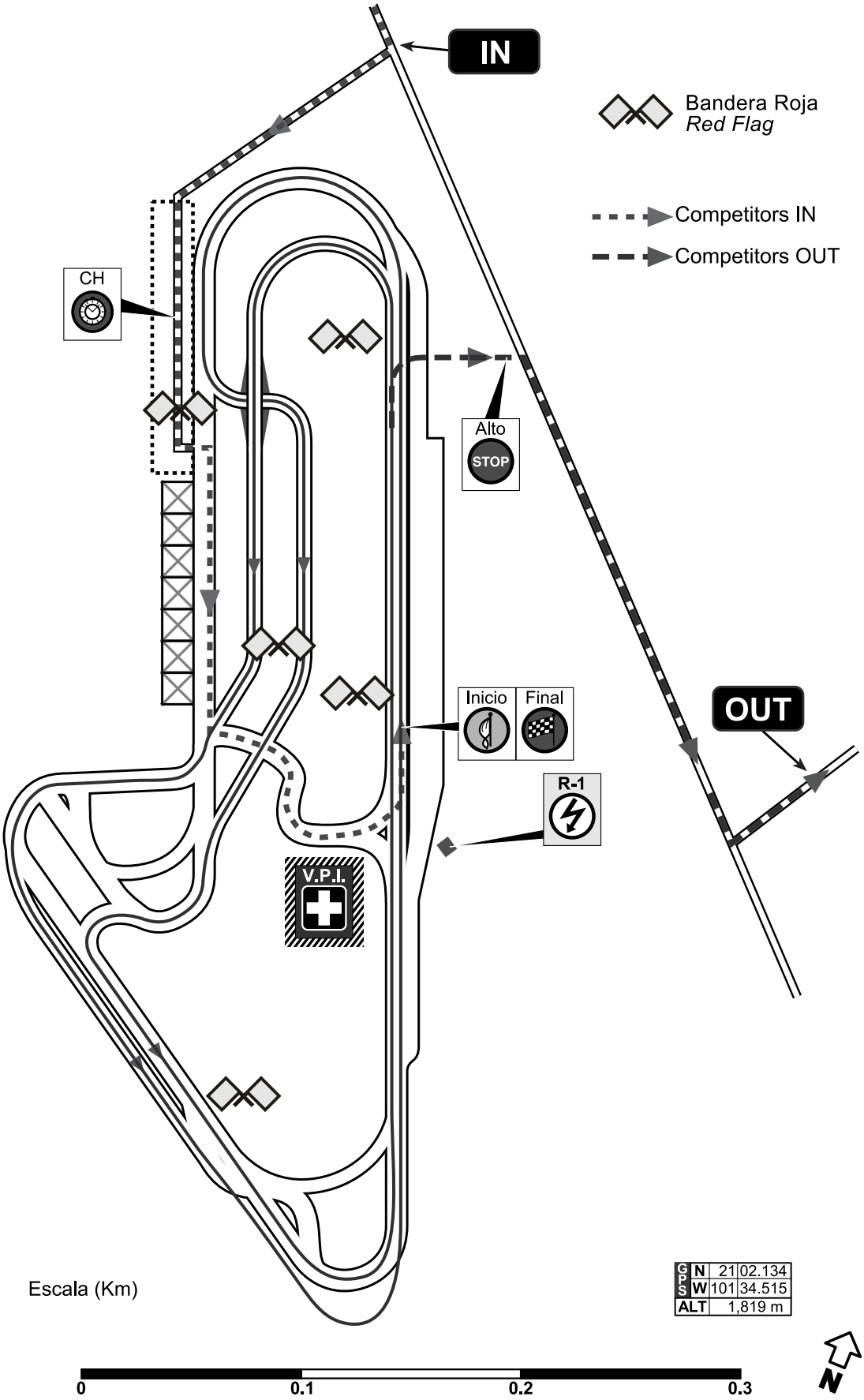

Regroup Start at Superspecial

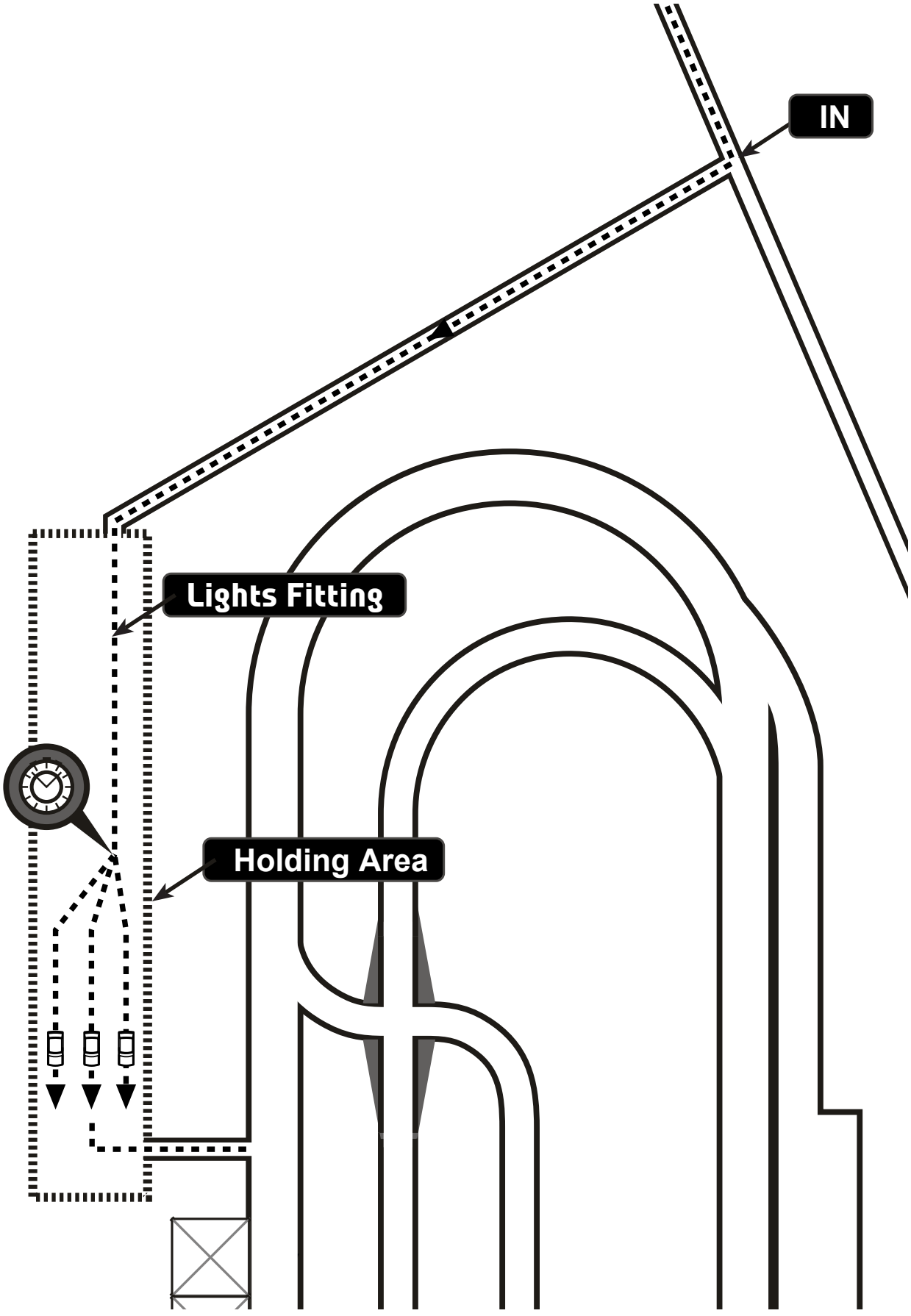

HQ -> Refuel Ave. Fco. Villa - (Rally Campus) - León - RZ 0, 2, 4, 6, 8 & 10

RALLY CAMPUS
RZ SHELL FRANCISCO VILLA
RALLY CAMPUS TO RZ 0 / 1 / 2 / 4 / 6 / 8 / 10

DIST: 2.56 km
AVERAGE • *PROM.*: 30.72 km/h
TIME *TIEMPO*: 00:05

DISTANCIA • *DISTANCE* TOTAL	PARC • PART	DIRECCIÓN *DIRECTION*	INFORMACIÓN *INFORMATION*	DIST REG *TO GO*
0.00	0.00	1	**Fairgrounds Exit** *Salida Feria*	
0.20	0.20	2	① MALECON DEL RIO / BLVD. TORRES LANDA / BLVD. LOPEZ MATEOS	2.36
0.60	0.40	3	**Public park entrance, many children. Please be careful.** *Entrada a parque público con muchos niños. Ponga cuidado.*	1.96
0.99	0.39	4		1.57
1.28	0.29	5	① BLVD. TIMOTEO LOZANO ← / BLVD. MARIANO ESCOBEDO ☒ BURGER KING	1.28

RALLY CAMPUS
RZ SHELL FRANCISCO VILLA
RALLY CAMPUS TO RZ 0 / 1 / 2 / 4 / 6 / 8 / 10

DIST: 2.56 km
AVERAGE • *PROM.*: 30.72 km/h
TIME *TIEMPO*: 00:05

DISTANCIA • *DISTANCE* TOTAL	PARC • PART	DIRECCIÓN *DIRECTION*	INFORMACIÓN *INFORMATION*	DIST REG *TO GO*
1.66	0.38	6	① GONZALEZ BOCANEGRA	0.90
2.26	0.60	7	① BLVD. TIMOTEO LOZANO ← / PREVENCION SOCIAL / WAL - MART	0.30
2.56	0.30	8	**RZ SHELL VILLA** **Refuel Zone** **(All Competitors)** *Zona de Recarga* *(Todos los competidores)*	0.00

RALLY CAMPUS	DIST	
RZ SANTA ROSA	74.29 km	
RALLY CAMPUS TO RZ 3 / 5	AVERAGE • *PROM.* 42.45 km/h	TIME *TIEMPO* 01:45

DISTANCIA • *DISTANCE* TOTAL	DISTANCIA • *DISTANCE* PARC • PART	DIRECCIÓN *DIRECTION*	INFORMACIÓN *INFORMATION*	DIST REG *TO GO*
0.00	0.00	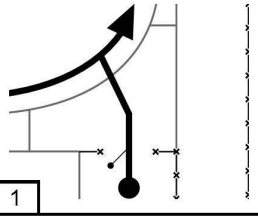 1	**Fairgrounds Exit** *Salida Feria*	
0.20	0.20	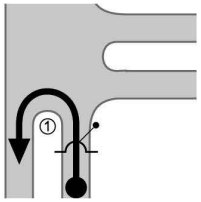 2	① MALECON DEL RIO BLVD. TORRES LANDA BLVD. LOPEZ MATEOS	74.09
0.60	0.40	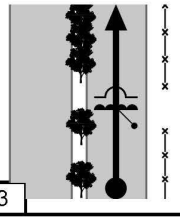 3	**Public park entrance, many children. Please be careful.** *Entrada a parque público con muchos niños. Ponga cuidado.*	73.69
0.99	0.39	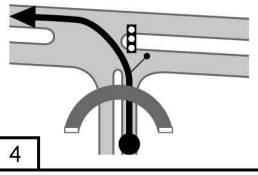 4		73.30
1.71	0.72	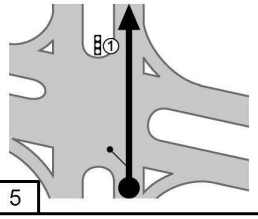 5	① BLVD. A. LOPEZ MATEOS	72.58

RALLY CAMPUS	DIST	
RZ SANTA ROSA	74.29 km	
RALLY CAMPUS TO RZ 3 / 5	AVERAGE • *PROM.* 42.45 km/h	TIME *TIEMPO* 01:45

DISTANCIA • *DISTANCE* TOTAL	DISTANCIA • *DISTANCE* PARC • PART	DIRECCIÓN *DIRECTION*	INFORMACIÓN *INFORMATION*	DIST REG *TO GO*
2.29	0.58	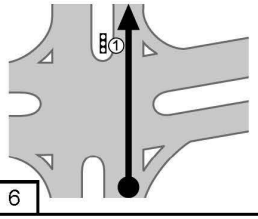 6	① BLVD. LA LUZ	72.00
3.37	1.08	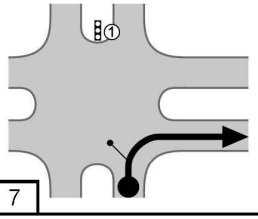 7	① BLVD. VICENTE VALTIERRA	70.92
5.07	1.70	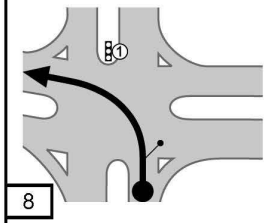 8	① BLVD. MA. MORELOS BLVD. LA LUZ BLVD. JORGE VÉRTIZ CAMPERO	69.22
5.24	0.17	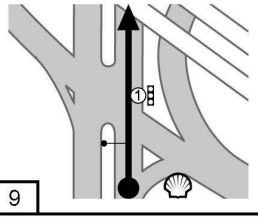 9	① BLVD. IBARRILLA BLVD. J. MA. MORELOS	69.05
5.58	0.34	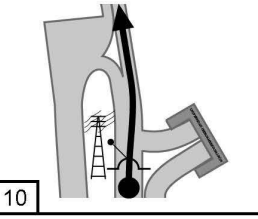 10	UNIVERSIDAD IBEROAMERICANA LEÓN	68.71

HQ -> Refuel Santa Rosa - RZ 3 & 5

RALLY CAMPUS	DIST	
RZ SANTA ROSA	74.29 km	
RALLY CAMPUS TO RZ 3 / 5	AVERAGE • *PROM.* 42.45 km/h	TIME *TIEMPO* 01:45

DISTANCIA • *DISTANCE* TOTAL	PARC • PART	DIRECCIÓN *DIRECTION*	INFORMACIÓN *INFORMATION*	DIST REG *TO GO*
6.60	1.02	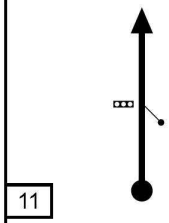 11	**Hospital pedestrian crossing.** *Paso peatonal de hospital.*	67.69
6.72	0.12	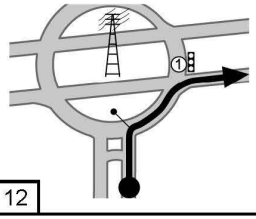 12	① **BLVD. DELTA** BLVD. J. ALONSO DE TORRES	67.57
7.99	1.27	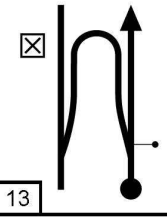 13	☒ MOBIL	66.30
9.68	1.69	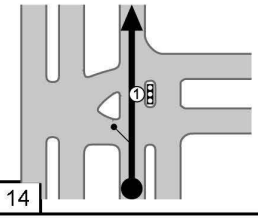 14	① **BLVD. SAN NICOLÁS** BLVD. DELTA	64.61
12.28	2.60	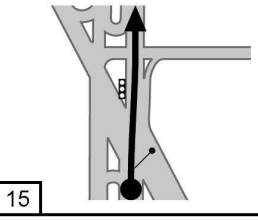 15	**Green light is very short!** *¡La luz verde del semáforo es muy corta!*	62.01

RALLY CAMPUS	DIST	
RZ SANTA ROSA	74.29 km	
RALLY CAMPUS TO RZ 3 / 5	AVERAGE • *PROM.* 42.45 km/h	TIME *TIEMPO* 01:45

DISTANCIA • *DISTANCE* TOTAL	PARC • PART	DIRECCIÓN *DIRECTION*	INFORMACIÓN *INFORMATION*	DIST REG *TO GO*
17.21	4.93	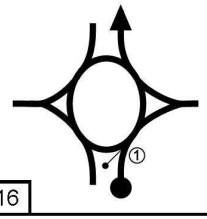 16	① 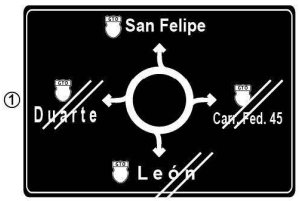	57.08
22.19	4.98	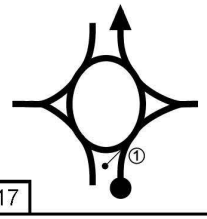 17	① 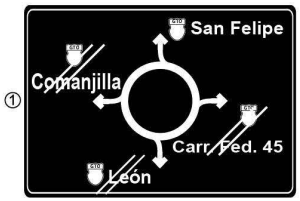	52.10
27.29	5.10	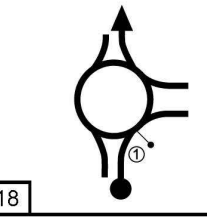 18	① 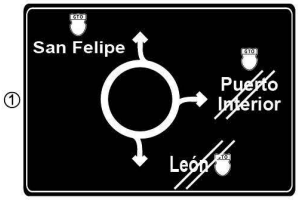	47.00
35.38	8.09	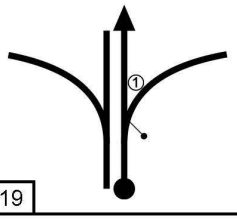 19	①	38.91
35.72	0.34	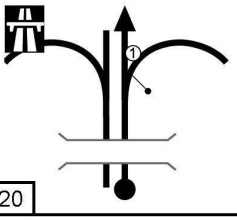 20	①	38.57

RALLY CAMPUS	DIST 74.29 km	
RZ SANTA ROSA		
RALLY CAMPUS TO RZ 3 / 5	AVERAGE • *PROM.* 42.45 km/h	TIME *TIEMPO* 01:45

DISTANCIA • *DISTANCE* TOTAL	PARC • PART	DIRECCIÓN *DIRECTION*	INFORMACIÓN *INFORMATION*	DIST REG *TO GO*
42.62	6.90	21	Toll / Peaje $20 pesos	31.67
43.72	1.10	22	① GUANAJUATO PLANTA GM / SILAO	30.57
44.21	0.49	23	① GUANAJUATO Libre / CUBILETE / LOS RODRIGUEZ / PLANTA GM / GUANAJUATO Cuota	30.08
44.65	0.44	24	① Guanajuato Cuota / Parque Guanajuato Bicentenario	29.64
52.18	7.53	25	① GUANAJUATO Centro / PUENTECILLAS DOLORES HIDALGO SAN MIGUEL DE ALLENDE EXIT	22.11

RALLY CAMPUS	DIST 74.29 km	
RZ SANTA ROSA		
RALLY CAMPUS TO RZ 3 / 5	AVERAGE • *PROM.* 42.45 km/h	TIME *TIEMPO* 01:45

DISTANCIA • *DISTANCE* TOTAL	PARC • PART	DIRECCIÓN *DIRECTION*	INFORMACIÓN *INFORMATION*	DIST REG *TO GO*
53.94	1.76	26	Toll / Peaje $32 pesos	20.35
54.15	0.21	27	① Guanajuato Centro / Central de Autobuses	20.14
54.53	0.38	28	① PUENTECILLAS ② Silao Libre / Guanajuato Centro / Los Teresos / Juventino Rosas / Dolores Hidalgo / S. M. de Allende	19.76
54.70	0.17	29	☒ HOTEL GRAN PLAZA ① Guanajuato Centro	19.59
54.77	0.07	30	① Silao-León Cuota / C. Admvo Pozuelos	19.52

RALLY CAMPUS	DIST	
RZ SANTA ROSA	74.29 km	
RALLY CAMPUS TO RZ 3 / 5	AVERAGE • *PROM.* 42.45 km/h	TIME *TIEMPO* 01:45

DISTANCIA • *DISTANCE* TOTAL	PARC • PART	DIRECCIÓN *DIRECTION*	INFORMACIÓN *INFORMATION*	DIST REG *TO GO*
55.57	0.80	31 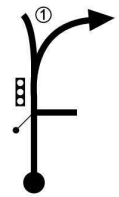		18.72
56.05	0.48	32		18.24
57.26	1.21	33 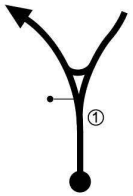		17.03
57.47	0.21	34		16.82
58.14	0.67	35 		16.15

RALLY CAMPUS	DIST	
RZ SANTA ROSA	74.29 km	
RALLY CAMPUS TO RZ 3 / 5	AVERAGE • *PROM.* 42.45 km/h	TIME *TIEMPO* 01:45

DISTANCIA • *DISTANCE* TOTAL	PARC • PART	DIRECCIÓN *DIRECTION*	INFORMACIÓN *INFORMATION*	DIST REG *TO GO*
58.45	0.31	36		15.84
58.61	0.16	37 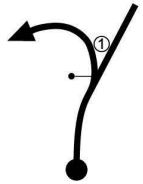		15.68
58.94	0.33	38		15.35
59.47	0.53	39 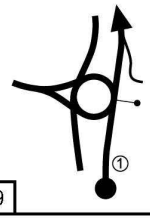		14.82
59.85	0.38	40 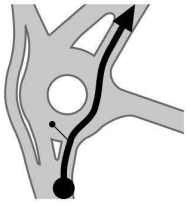		14.44

RALLY CAMPUS	DIST	
RZ SANTA ROSA	74.29 km	
RALLY CAMPUS TO RZ 3 / 5	AVERAGE • *PROM.* 42.45 km/h	TIME *TIEMPO* 01:45

DISTANCIA • *DISTANCE* TOTAL	PARC • PART	DIRECCIÓN *DIRECTION*	INFORMACIÓN *INFORMATION*	DIST REG *TO GO*
60.15	0.30	41 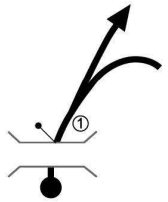		14.14
60.28	0.13	42 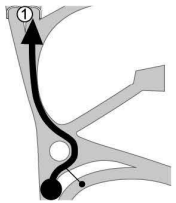		14.01
60.48	0.20	43 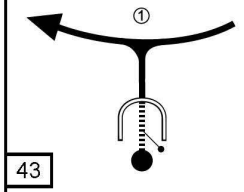		13.81
60.63	0.15	44 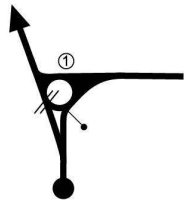		13.66
61.35	0.72	45 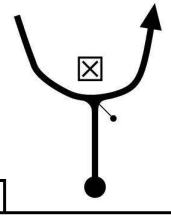	☒ CAMINO REAL	12.94

DISTANCIA • *DISTANCE* TOTAL	PARC • PART	DIRECCIÓN *DIRECTION*	INFORMACIÓN *INFORMATION*	DIST REG *TO GO*
61.65	0.30	46 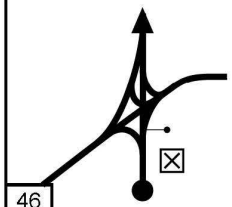	☒ OXXO	12.64
61.79	0.14	47 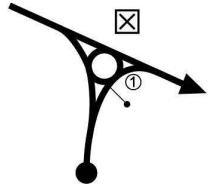	☒ PEMEX	12.50
62.25	0.46	48		12.04
63.61	1.36	49		10.68
63.99	0.38	50 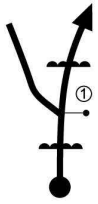		10.30

RALLY CAMPUS	DIST	
RZ SANTA ROSA	74.29 km	
RALLY CAMPUS TO RZ 3 / 5	AVERAGE • *PROM.* 42.45 km/h	TIME *TIEMPO* 01:45

DISTANCIA • *DISTANCE* TOTAL	DISTANCIA • *DISTANCE* PARC • PART	DIRECCIÓN *DIRECTION*	INFORMACIÓN *INFORMATION*	DIST REG *TO GO*
65.08	1.09	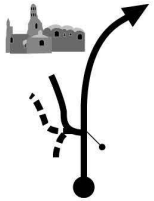 51		9.21
67.49	2.41	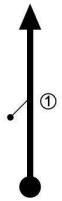 52	① **LOS MEXICANOS**	6.80
71.52	4.03	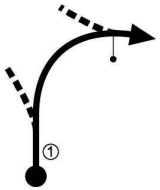 53	① **CUENCA LA ESPERANZA** MEXICO 110 **PTO. BARRIENTOS** MEXICO 110	2.77
72.73	1.21	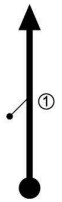 54	① **SANTA ROSA DE LIMA**	1.56
72.96	0.23	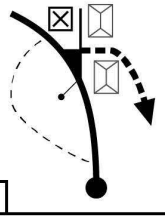 55	☒ **ABARROTES CRISTY**	1.33

RALLY CAMPUS	DIST	
RZ SANTA ROSA	74.29 km	
RALLY CAMPUS TO RZ 3 / 5	AVERAGE • *PROM.* 42.45 km/h	TIME *TIEMPO* 01:45

DISTANCIA • *DISTANCE* TOTAL	DISTANCIA • *DISTANCE* PARC • PART	DIRECCIÓN *DIRECTION*	INFORMACIÓN *INFORMATION*	DIST REG *TO GO*
73.60	0.64	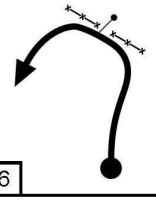 56	**Door to nowhere.** *Puerta inútil.*	0.69
74.29	0.69	57	**RZ 3/5 Refuel Zone (All Competitors)** *Zona de Recarga (Todos los competidores)*	0.00

RALLY CAMPUS	DIST	
RZ NUEVO VALLE	98.80 km	
RALLY CAMPUS TO RZ 7 / 9	AVERAGE • *PROM.* 56.46 km/h	TIME *TIEMPO* 01:45

DISTANCIA • *DISTANCE* TOTAL	DISTANCIA • *DISTANCE* PARC • PART	DIRECCIÓN *DIRECTION*	INFORMACIÓN *INFORMATION*	DIST REG *TO GO*
0.00	0.00	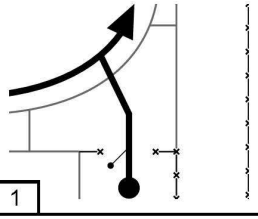 1	**Fairgrounds Exit** *Salida Feria*	
0.20	0.20	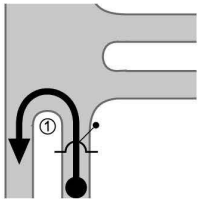 2	① MALECON DEL RIO BLVD. TORRES LANDA BLVD. LOPEZ MATEOS	98.60
0.60	0.40	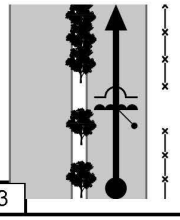 3	**Public park entrance, many children. Please be careful.** *Entrada a parque público con muchos niños. Ponga cuidado.*	98.20
0.99	0.39	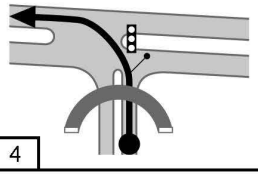 4		97.81
1.71	0.72	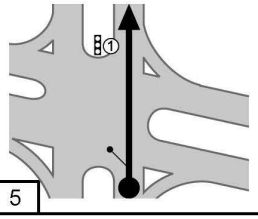 5	① BLVD. A. LOPEZ MATEOS	97.09

RALLY CAMPUS	DIST	
RZ NUEVO VALLE	98.80 km	
RALLY CAMPUS TO RZ 7 / 9	AVERAGE • *PROM.* 56.46 km/h	TIME *TIEMPO* 01:45

DISTANCIA • *DISTANCE* TOTAL	DISTANCIA • *DISTANCE* PARC • PART	DIRECCIÓN *DIRECTION*	INFORMACIÓN *INFORMATION*	DIST REG *TO GO*
2.29	0.58	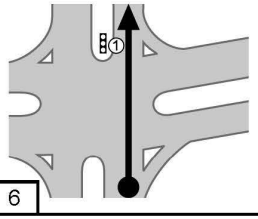 6	① BLVD. LA LUZ	96.51
3.37	1.08	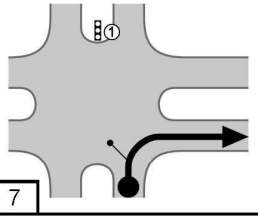 7	① BLVD. VICENTE VALTIERRA	95.43
5.07	1.70	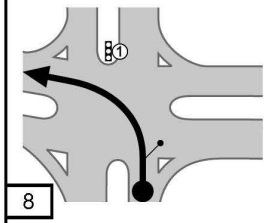 8	① BLVD. MA. MORELOS BLVD. LA LUZ BLVD. JORGE VÉRTIZ CAMPERO	93.73
5.24	0.17	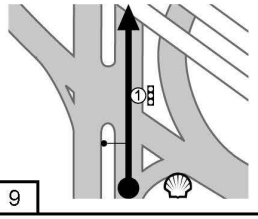 9	① BLVD. IBARRILLA BLVD. J. MA. MORELOS	93.56
5.58	0.34	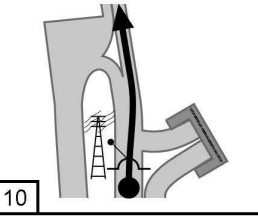 10	UNIVERSIDAD IBEROAMERICANA LEÓN	93.22

HQ → Refuel Nuevo Valle de Moreno - RZ 7 & 9

RALLY CAMPUS	DIST	
RZ NUEVO VALLE	98.80 km	
RALLY CAMPUS TO RZ 7 / 9	AVERAGE • *PROM.* 56.46 km/h	TIME *TIEMPO* 01:45

DISTANCIA • *DISTANCE* TOTAL	PARC • PART	DIRECCIÓN *DIRECTION*	INFORMACIÓN *INFORMATION*	DIST REG *TO GO*
6.60	1.02	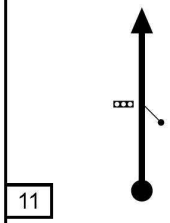 11	**Hospital pedestrian crossing.** *Paso peatonal de hospital.*	92.20
6.72	0.12	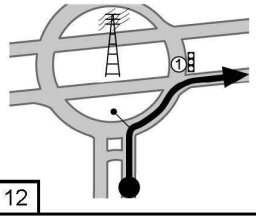 12	① **BLVD. DELTA** BLVD. J. ALONSO DE TORRES	92.08
7.99	1.27	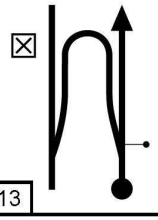 13	☒ MOBIL	90.81
9.68	1.69	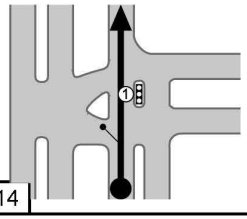 14	① **BLVD. SAN NICOLÁS** BLVD. DELTA	89.12
12.28	2.60	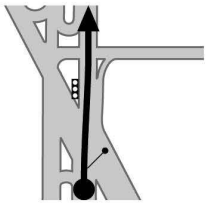 15	**Green light is very short!** *¡La luz verde del semáforo es muy corta!*	86.52

RALLY CAMPUS	DIST	
RZ NUEVO VALLE	98.80 km	
RALLY CAMPUS TO RZ 7 / 9	AVERAGE • *PROM.* 56.46 km/h	TIME *TIEMPO* 01:45

DISTANCIA • *DISTANCE* TOTAL	PARC • PART	DIRECCIÓN *DIRECTION*	INFORMACIÓN *INFORMATION*	DIST REG *TO GO*
17.21	4.93	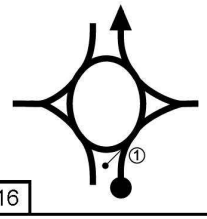 16	① 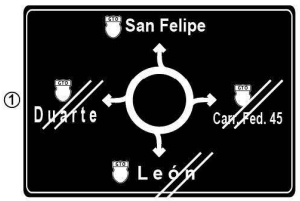	81.59
22.19	4.98	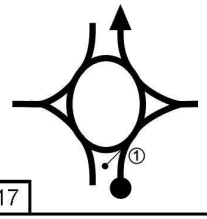 17	① 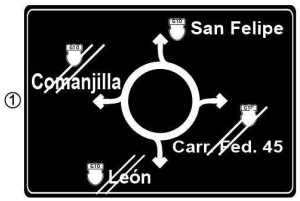	76.61
27.29	5.10	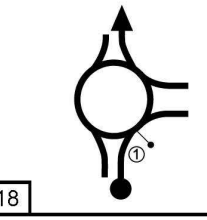 18	① 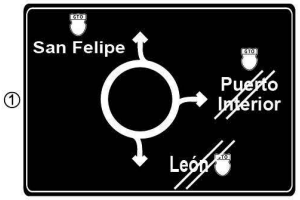	71.51
35.38	8.09	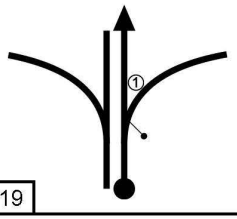 19	①	63.42
35.72	0.34	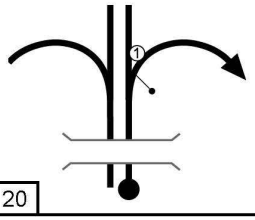 20	①	63.08

RALLY CAMPUS	DIST	
RZ NUEVO VALLE	98.80 km	
RALLY CAMPUS TO RZ 7 / 9	AVERAGE • *PROM.* 56.46 km/h	TIME *TIEMPO* 01:45

DISTANCIA • *DISTANCE* TOTAL	PARC • PART	DIRECCIÓN *DIRECTION*	INFORMACIÓN *INFORMATION*	DIST REG *TO GO*
36.31	0.59	21	① San Luis Potosí / San Felipe — León / Silao	62.49
37.67	1.36	22	① SAN FELIPE (GTO 77); TUNAMANSA (GTO); CUBILETE (GTO)	61.13
41.67	4.00	23	① SAN LUIS POTOSI (GTO 77); SAN FELIPE (GTO 77); EL PAXTLE 1	57.13
43.11	1.44	24		55.69
44.58	1.47	25	① SAN FELIPE (GTO 77); SAN LUIS POTOSI (GTO 77); MAGDALENAS	54.22

RALLY CAMPUS	DIST	
RZ NUEVO VALLE	98.80 km	
RALLY CAMPUS TO RZ 7 / 9	AVERAGE • *PROM.* 56.46 km/h	TIME *TIEMPO* 01:45

DISTANCIA • *DISTANCE* TOTAL	PARC • PART	DIRECCIÓN *DIRECTION*	INFORMACIÓN *INFORMATION*	DIST REG *TO GO*
46.67	2.09	26	① LA PALMA; PUENTE MAGUEYES	52.13
46.80	0.13	27	① SAN FELIPE (GTO); CUESTECITA; ARPEROS	52.00
53.17	6.37	28	① VAQUERIAS	45.63
57.87	4.70	29	km 27	40.93
68.92	11.05	30	① SAN JUAN DE LLANOS 3 (GTO); RINCON DE ORTEGA 1 (GTO)	29.88

RALLY CAMPUS	DIST	
RZ NUEVO VALLE	98.80 km	
RALLY CAMPUS TO RZ 7 / 9	AVERAGE • *PROM.* 56.46 km/h	TIME *TIEMPO* 01:45

DISTANCIA • *DISTANCE* TOTAL	PARC • PART	DIRECCIÓN *DIRECTION*	INFORMACIÓN *INFORMATION*	DIST REG *TO GO*
75.33	6.41	31	① SAN FELIPE / SAN LUIS POTOSI (GTO 77) / (GTO 87) VERGEL DE LA SIERRA	23.47
77.27	1.94	32	① S.J. DE LLANOS 4 / LA LAGUNITA 11 / LA ANGOSTURA 23	21.53
82.28	5.01	33	① MANZANARES 4 / LOS MARTINEZ 8	16.52
82.60	0.32	34		16.20
83.91	1.31	35		14.89

RALLY CAMPUS	DIST	
RZ NUEVO VALLE	98.80 km	
RALLY CAMPUS TO RZ 7 / 9	AVERAGE • *PROM.* 56.46 km/h	TIME *TIEMPO* 01:45

DISTANCIA • *DISTANCE* TOTAL	PARC • PART	DIRECCIÓN *DIRECTION*	INFORMACIÓN *INFORMATION*	DIST REG *TO GO*
84.48	0.57	36		14.32
85.31	0.83	37		13.49
85.65	0.34	38		13.15
87.12	1.47	39		11.68
87.70	0.58	40	**Start of pavement.** *Inicia pavimento.*	11.10

RALLY CAMPUS	DIST	
RZ NUEVO VALLE	98.80 km	
RALLY CAMPUS TO RZ 7 / 9	AVERAGE • *PROM.* 56.46 km/h	TIME *TIEMPO* 01:45

DISTANCIA • *DISTANCE* TOTAL	PARC • PART	DIRECCIÓN *DIRECTION*	INFORMACIÓN *INFORMATION*	DIST REG *TO GO*
90.82	3.12	 41	**End of pavement.** *Termina pavimento.*	7.98
90.94	0.12	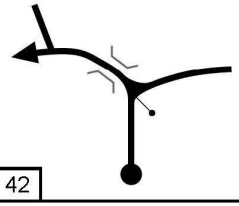 42		7.86
91.17	0.23	43		7.63
91.70	0.53	 44		7.10
92.48	0.78	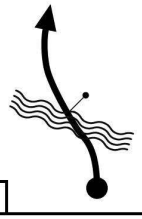 45		6.32

RALLY CAMPUS	DIST	
RZ NUEVO VALLE	98.80 km	
RALLY CAMPUS TO RZ 7 / 9	AVERAGE • *PROM.* 56.46 km/h	TIME *TIEMPO* 01:45

DISTANCIA • *DISTANCE* TOTAL	PARC • PART	DIRECCIÓN *DIRECTION*	INFORMACIÓN *INFORMATION*	DIST REG *TO GO*
92.88	0.40	46		5.92
93.37	0.49	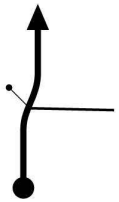 47		5.43
94.89	1.52	 48		3.91
95.40	0.51	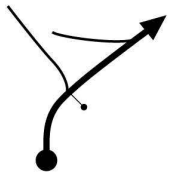 49		3.40
97.42	2.02	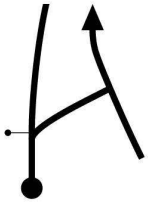 50	**CAUTION: Ongoing road works inside Nuevo Valle.** *ATENCIÓN: Obras de caminos en progreso dentro de Nuevo Valle.*	1.38

RALLY CAMPUS

RZ NUEVO VALLE

RALLY CAMPUS TO RZ 7 / 9

DIST	
98.80 km	
AVERAGE • *PROM.*	TIME *TIEMPO*
56.46 km/h	**01:45**

DISTANCIA • *DISTANCE* TOTAL	PARC • PART	DIRECCIÓN *DIRECTION*	INFORMACIÓN *INFORMATION*	DIST REG *TO GO*
98.15	**0.73**	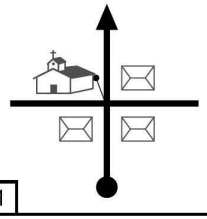 51		**0.65**
98.38	**0.23**	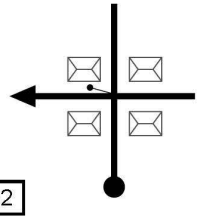 52		**0.42**
98.49	**0.11**	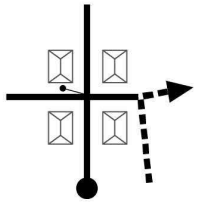 53		**0.31**
98.80	**0.31**	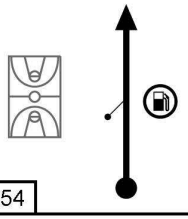 54	**RZ 7/9** **Refuel Zone** **(All Competitors)** *Zona de Recarga* *(Todos los competidores)*	**0.00**

RALLY CAMPUS	DIST 52.10 km	
RZ SAN JOSÉ DE PINOS		
RALLY CAMPUS TO RZ 11	AVERAGE • *PROM.* 41.68 km/h	TIME *TIEMPO* 01:15

DISTANCIA • *DISTANCE* TOTAL	DISTANCIA • *DISTANCE* PARC • PART	DIRECCIÓN *DIRECTION*	INFORMACIÓN *INFORMATION*	DIST REG *TO GO*
0.00	0.00	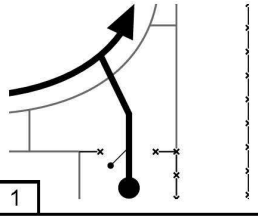 1	**Fairgrounds Exit** *Salida Feria*	
0.20	0.20	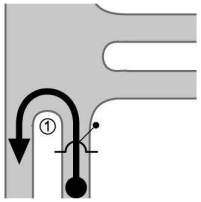 2	① MALECON DEL RIO BLVD. TORRES LANDA BLVD. LOPEZ MATEOS	51.90
0.60	0.40	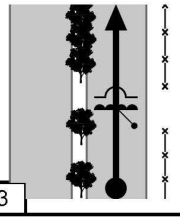 3	**Public park entrance, many children. Please be careful.** *Entrada a parque público con muchos niños. Ponga cuidado.*	51.50
0.99	0.39	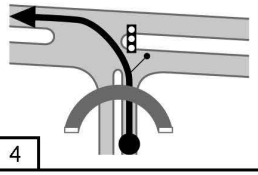 4		51.11
1.71	0.72	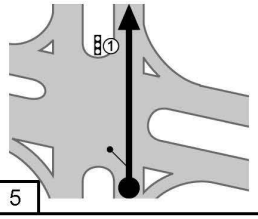 5	① BLVD. A. LOPEZ MATEOS	50.39

RALLY CAMPUS	DIST 52.10 km	
RZ SAN JOSÉ DE PINOS		
RALLY CAMPUS TO RZ 11	AVERAGE • *PROM.* 41.68 km/h	TIME *TIEMPO* 01:15

DISTANCIA • *DISTANCE* TOTAL	DISTANCIA • *DISTANCE* PARC • PART	DIRECCIÓN *DIRECTION*	INFORMACIÓN *INFORMATION*	DIST REG *TO GO*
2.29	0.58	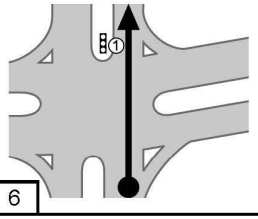 6	① BLVD. LA LUZ	49.81
3.37	1.08	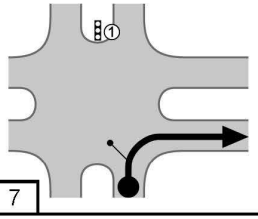 7	① BLVD. VICENTE VALTIERRA	48.73
5.07	1.70	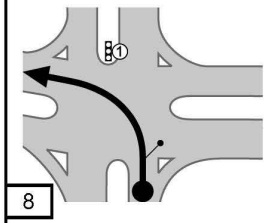 8	① BLVD. MA. MORELOS BLVD. LA LUZ BLVD. JORGE VÉRTIZ CAMPERO	47.03
5.24	0.17	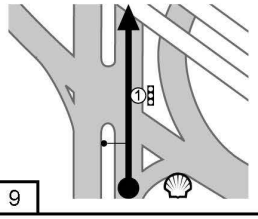 9	① BLVD. IBARRILLA BLVD. J. MA. MORELOS	46.86
5.58	0.34	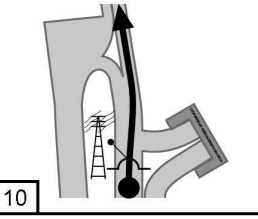 10	UNIVERSIDAD IBEROAMERICANA LEÓN	46.52

HQ -> Refuel San José de Pinos - RZ 11

RALLY CAMPUS	DIST	
RZ SAN JOSÉ DE PINOS	52.10 km	
RALLY CAMPUS TO RZ 11	AVERAGE • *PROM.* 41.68 km/h	TIME *TIEMPO* 01:15

DISTANCIA • *DISTANCE* TOTAL	PARC • PART	DIRECCIÓN *DIRECTION*	INFORMACIÓN *INFORMATION*	DIST REG *TO GO*
6.60	1.02	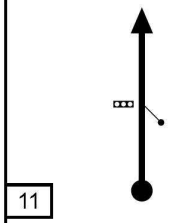 11	**Hospital pedestrian crossing.** *Paso peatonal de hospital.*	45.50
6.72	0.12	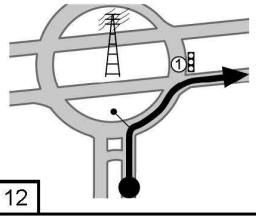 12	① **BLVD. DELTA** BLVD. J. ALONSO DE TORRES	45.38
7.99	1.27	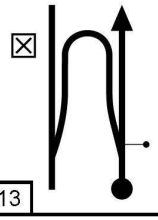 13	☒ MOBIL	44.11
9.68	1.69	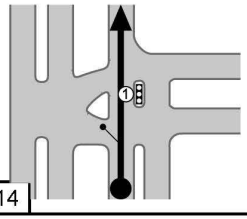 14	① **BLVD. SAN NICOLÁS** BLVD. DELTA	42.42
12.28	2.60	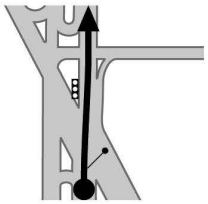 15	**Green light is very short!** *¡La luz verde del semáforo es muy corta!*	39.82

RALLY CAMPUS	DIST	
RZ SAN JOSÉ DE PINOS	52.10 km	
RALLY CAMPUS TO RZ 11	AVERAGE • *PROM.* 41.68 km/h	TIME *TIEMPO* 01:15

DISTANCIA • *DISTANCE* TOTAL	PARC • PART	DIRECCIÓN *DIRECTION*	INFORMACIÓN *INFORMATION*	DIST REG *TO GO*
17.21	4.93	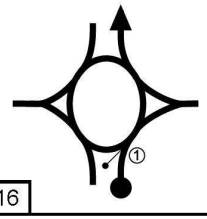 16	① 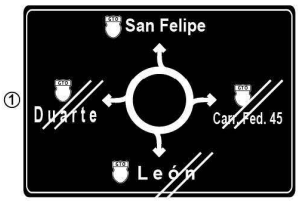	34.89
22.19	4.98	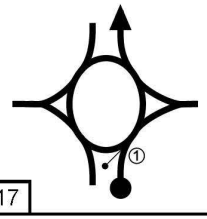 17	① 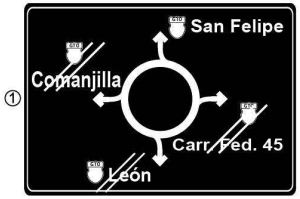	29.91
27.29	5.10	18	① 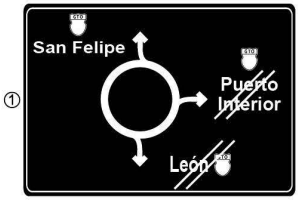	24.81
35.38	8.09	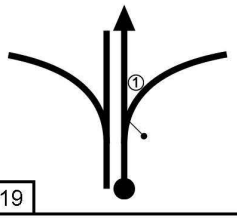 19	①	16.72
35.72	0.34	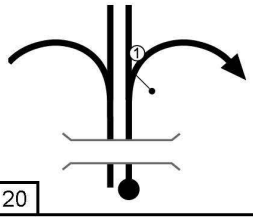 20	①	16.38

RALLY CAMPUS	DIST	
RZ SAN JOSÉ DE PINOS	52.10 km	
RALLY CAMPUS TO RZ 11	AVERAGE • *PROM.* 41.68 km/h	TIME *TIEMPO* 01:15

DISTANCIA • *DISTANCE* TOTAL	PARC • PART	DIRECCIÓN *DIRECTION*	INFORMACIÓN *INFORMATION*	DIST REG *TO GO*
36.31	0.59	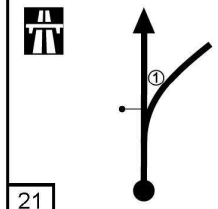 21	① San Luis Potosí / San Felipe — León / Silao	15.79
37.67	1.36	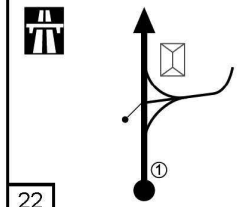 22	① GTO 77 SAN FELIPE; TUNAMANSA GTO; CUBILETE GTO	14.43
41.67	4.00	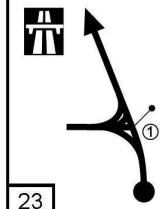 23	① SAN LUIS POTOSI GTO 77; SAN FELIPE GTO 77; EL PAXTLE 1	10.43
43.11	1.44	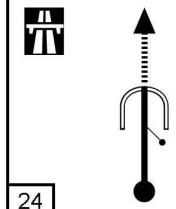 24		8.99
44.58	1.47	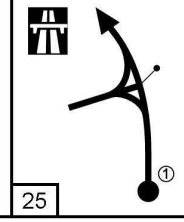 25	① GTO 77 SAN FELIPE; GTO 77 SAN LUIS POTOSI; MAGDALENAS	7.52

RALLY CAMPUS	DIST	
RZ SAN JOSÉ DE PINOS	52.10 km	
RALLY CAMPUS TO RZ 11	AVERAGE • *PROM.* 41.68 km/h	TIME *TIEMPO* 01:15

DISTANCIA • *DISTANCE* TOTAL	PARC • PART	DIRECCIÓN *DIRECTION*	INFORMACIÓN *INFORMATION*	DIST REG *TO GO*
46.67	2.09	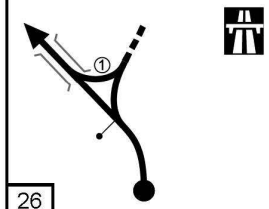 26	① LA PALMA; PUENTE MAGUEYES	5.43
46.80	0.13	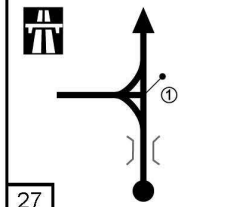 27	① GTO SAN FELIPE; CUESTECITA; ARPEROS	5.30
50.73	3.93	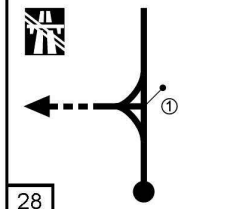 28	① SAN FELIPE GTO 77; SAN LUIS POTOSI GTO 77; SAN JOSE DE PINOS	1.37
51.21	0.48	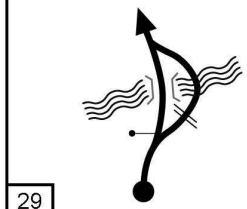 29		0.89
51.37	0.16	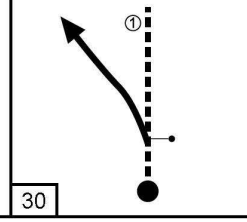 30	① SAN JOSE DE PINOS	0.73

RALLY CAMPUS

RZ SAN JOSÉ DE PINOS

RALLY CAMPUS TO RZ 11

DIST	
52.10 km	
AVERAGE • *PROM.*	TIME *TIEMPO*
41.68 km/h	**01:15**

DISTANCIA • *DISTANCE*		DIRECCIÓN	INFORMACIÓN	DIST REG
TOTAL	PARC • PART	*DIRECTION*	*INFORMATION*	*TO GO*
51.77	**0.40**	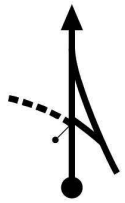 31		**0.33**
51.88	**0.11**	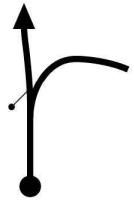 32		**0.22**
52.02	**0.14**	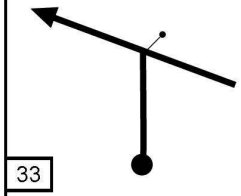 33		**0.08**
52.10	**0.08**	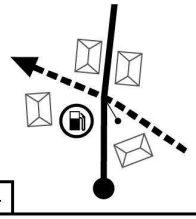 34	**RZ 11** **Refuel Zone** **(All Competitors)** *Zona de Recarga* *(Todos los competidores)*	**0.00**

LEON AIRPORT (BJX)	DIST	
RALLY CAMPUS	24.64 km	
LEON AIRPORT (BJX) TO RALLY CAMPUS	AVERAGE • *PROM.* 36.96 km/h	TIME *TIEMPO* 00:40

DISTANCIA • *DISTANCE* TOTAL	PARC • PART	DIRECCIÓN *DIRECTION*	INFORMACIÓN *INFORMATION*	DIST REG *TO GO*
0.00	0.00	1	☒ **Control tower** *Torre de control*	24.64
0.10	0.10	2		24.54
0.24	0.14	3	① MEXICO 45 SILAO LEON MEXICO 45	24.40
7.87	7.63	4	① MEXICO 45 León Centro / León Norte Comanjilla	16.77
8.91	1.04	5	☒ PEMEX	15.73

LEON AIRPORT (BJX)	DIST	
RALLY CAMPUS	24.64 km	
LEON AIRPORT (BJX) TO RALLY CAMPUS	AVERAGE • *PROM.* 36.96 km/h	TIME *TIEMPO* 00:40

DISTANCIA • *DISTANCE* TOTAL	PARC • PART	DIRECCIÓN *DIRECTION*	INFORMACIÓN *INFORMATION*	DIST REG *TO GO*
11.08	2.17	6	SANTA ANA DEL CONDE / AUTODROMO DE LEON GO KARTS RENTA	13.56
12.69	1.61	7	① UNAM ENES Cuota **SSS exit on the right.** *Salida hacia SSS lado derecho.*	11.95
12.84	0.15	8	① MEXICO 45 AGUASCALIENTES Libre LEON Centro / GUADALAJARA AGUASCALIENTES Cuota MEXICO 45	11.80
14.01	1.17	9	60 km/h **Millenium Arch** *Arco del Milenio*	10.63
17.64	3.63	10		7.00

Del Bajio (BJX) Airport → HQ

LEON AIRPORT (BJX)	DIST	
RALLY CAMPUS	24.64 km	
LEON AIRPORT (BJX) TO RALLY CAMPUS	AVERAGE • *PROM.* 36.96 km/h	TIME *TIEMPO* 00:40

DISTANCIA • *DISTANCE* TOTAL	PARC • PART	DIRECCIÓN *DIRECTION*	INFORMACIÓN *INFORMATION*	DIST REG *TO GO*
18.79	1.15	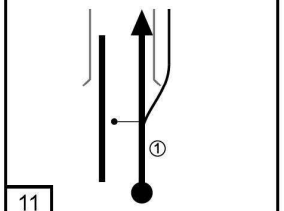 11	① MUSEO DE LA CIUDAD BLVD. ADOLFO LÓPEZ MATEOS ORIENTE HOTEL ONE LEÓN ANTARES	5.85
19.84	1.05	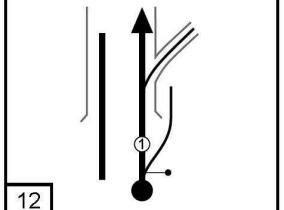 12	① LEON Centro POLIFORUM	4.80
20.61	0.77	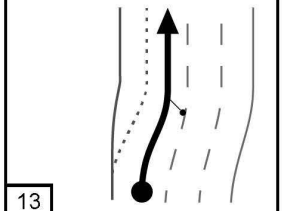 13	**Start of bus lane.** **Stay in regular traffic lanes.** *Inicia carril del autobús. Mantenerse en carriles normales (lado derecho).*	4.03
21.43	0.82	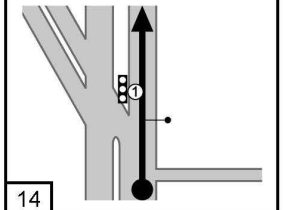 14	① BLVD. M. ESCOBEDO	3.21
23.53	2.10	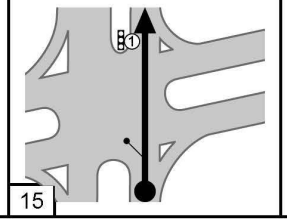 15	① BLVD. FCO VILLA	1.11

LEON AIRPORT (BJX)	DIST	
RALLY CAMPUS	24.64 km	
LEON AIRPORT (BJX) TO RALLY CAMPUS	AVERAGE • *PROM.* 36.96 km/h	TIME *TIEMPO* 00:40

DISTANCIA • *DISTANCE* TOTAL	PARC • PART	DIRECCIÓN *DIRECTION*	INFORMACIÓN *INFORMATION*	DIST REG *TO GO*
24.18	0.65	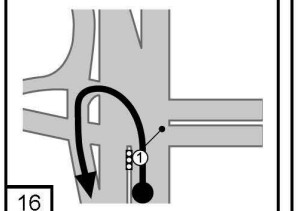 16	BLVD. VASCO DE QUIROGA **Use leftmost lane to turn.** *Dar vuelta desde carril izquierdo.*	0.46
24.47	0.29	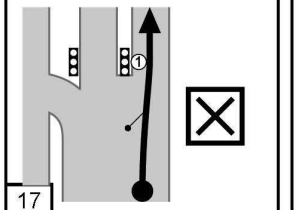 17	① BLVD. FCO. VILLA SUR	0.17
24.64	0.17	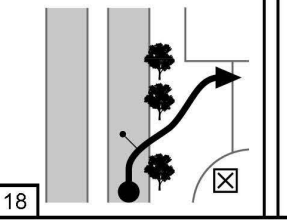 18	**Entering León Fairgrounds.** *Entrando a la Feria de León.* ☒ **Ticket booths** *Taquillas*	0.00

RALLY CAMPUS	DIST
GUANAJUATO (ALHÓNDIGA DE GRANADITAS)	60.57 km
RALLY CAMPUS TO CEREMONIAL START	AVERAGE • *PROM.* 40.38 km/h / TIME *TIEMPO* 01:30

DISTANCIA • *DISTANCE* TOTAL	DISTANCIA • *DISTANCE* PARC • PART	DIRECCIÓN *DIRECTION*	INFORMACIÓN *INFORMATION*	DIST REG *TO GO*
0.00	0.00	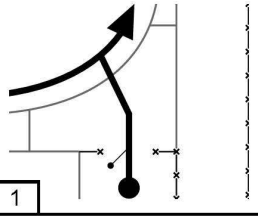 1	**Fairgrounds Exit** *Salida Feria*	60.57
0.20	0.20	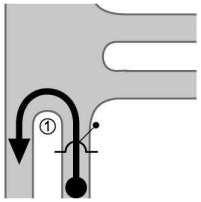 2	① MALECON DEL RIO / BLVD. TORRES LANDA / BLVD. LOPEZ MATEOS	60.37
0.60	0.40	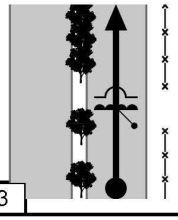 3	**Public park entrance, many children. Please be careful.** *Entrada a parque público con muchos niños. Ponga cuidado.*	59.97
0.99	0.39	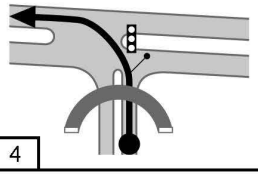 4		59.58
1.71	0.72	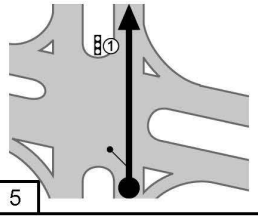 5	① BLVD. A. LOPEZ MATEOS	58.86

RALLY CAMPUS	DIST
GUANAJUATO (ALHÓNDIGA DE GRANADITAS)	60.57 km
RALLY CAMPUS TO CEREMONIAL START	AVERAGE • *PROM.* 40.38 km/h / TIME *TIEMPO* 01:30

DISTANCIA • *DISTANCE* TOTAL	DISTANCIA • *DISTANCE* PARC • PART	DIRECCIÓN *DIRECTION*	INFORMACIÓN *INFORMATION*	DIST REG *TO GO*
2.29	0.58	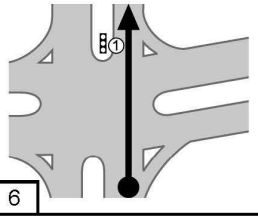 6	① BLVD. LA LUZ	58.28
3.37	1.08	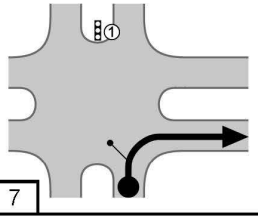 7	① BLVD. VICENTE VALTIERRA	57.20
5.07	1.70	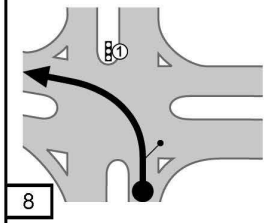 8	① BLVD. MA. MORELOS / BLVD. LA LUZ / BLVD. JORGE VÉRTIZ CAMPERO	55.50
5.24	0.17	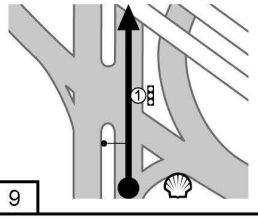 9	① BLVD. IBARRILLA / BLVD. J. MA. MORELOS	55.33
5.58	0.34	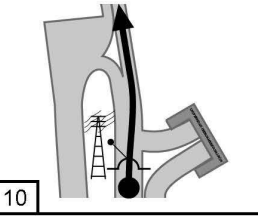 10	UNIVERSIDAD IBEROAMERICANA LEÓN	54.99

HQ → Ceremonial Start Venue - VIP Parking - Start of Stage 1

RALLY CAMPUS	DIST
GUANAJUATO (ALHÓNDIGA DE GRANADITAS)	60.57 km
RALLY CAMPUS TO CEREMONIAL START	AVERAGE • *PROM.* 40.38 km/h
	TIME *TIEMPO* 01:30

DISTANCIA • *DISTANCE* TOTAL	DISTANCIA • *DISTANCE* PARC • PART	DIRECCIÓN *DIRECTION*	INFORMACIÓN *INFORMATION*	DIST REG *TO GO*
6.60	1.02	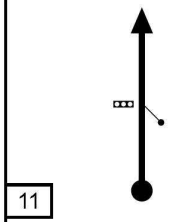 11	**Hospital pedestrian crossing.** *Paso peatonal de hospital.*	53.97
6.72	0.12	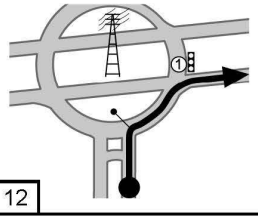 12	① **BLVD. DELTA** BLVD. J. ALONSO DE TORRES	53.85
7.99	1.27	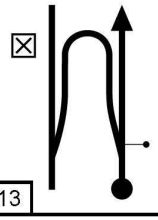 13	☒ MOBIL	52.58
9.68	1.69	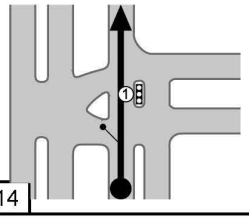 14	① **BLVD. SAN NICOLÁS** BLVD. DELTA	50.89
12.28	2.60	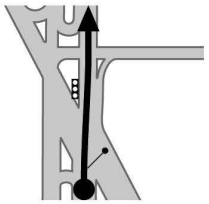 15	**Green light is very short!** *¡La luz verde del semáforo es muy corta!*	48.29

RALLY CAMPUS	DIST
GUANAJUATO (ALHÓNDIGA DE GRANADITAS)	60.57 km
RALLY CAMPUS TO CEREMONIAL START	AVERAGE • *PROM.* 40.38 km/h
	TIME *TIEMPO* 01:30

DISTANCIA • *DISTANCE* TOTAL	DISTANCIA • *DISTANCE* PARC • PART	DIRECCIÓN *DIRECTION*	INFORMACIÓN *INFORMATION*	DIST REG *TO GO*
17.21	4.93	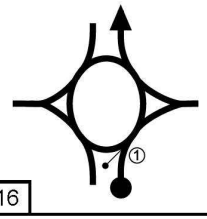 16	① 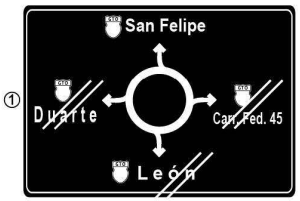	43.36
22.19	4.98	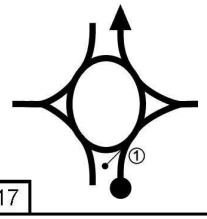 17	① 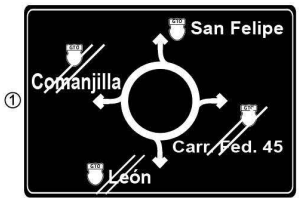	38.38
27.29	5.10	18	① 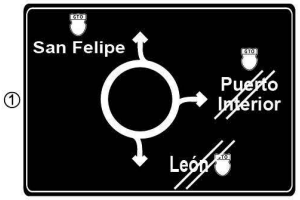	33.28
35.38	8.09	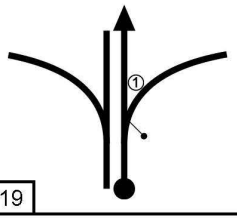 19	①	25.19
35.72	0.34	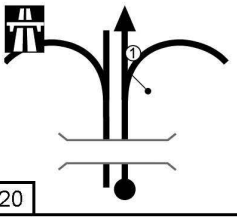 20	①	24.85

RALLY CAMPUS	DIST
GUANAJUATO (ALHÓNDIGA DE GRANADITAS)	60.57 km
RALLY CAMPUS TO CEREMONIAL START	AVERAGE • *PROM.* 40.38 km/h
	TIME *TIEMPO* 01:30

DISTANCIA • *DISTANCE* TOTAL	DISTANCIA • *DISTANCE* PARC • PART	DIRECCIÓN *DIRECTION*	INFORMACIÓN *INFORMATION*	DIST REG *TO GO*
42.62	6.90	21	Toll / Peaje $20 pesos	17.95
43.72	1.10	22	① GUANAJUATO PLANTA GM / SILAO	16.85
44.21	0.49	23	① GUANAJUATO Libre 110 CUBILETE LOS RODRIGUEZ PLANTA GM / GUANAJUATO Cuota 110	16.36
44.65	0.44	24	① Guanajuato Cuota / Parque Guanajuato Bicentenario	15.92
52.18	7.53	25	① GUANAJUATO Centro 110 / PUENTECILLAS DOLORES HIDALGO SAN MIGUEL DE ALLENDE EXIT	8.39

RALLY CAMPUS	DIST
GUANAJUATO (ALHÓNDIGA DE GRANADITAS)	60.57 km
RALLY CAMPUS TO CEREMONIAL START	AVERAGE • *PROM.* 40.38 km/h
	TIME *TIEMPO* 01:30

DISTANCIA • *DISTANCE* TOTAL	DISTANCIA • *DISTANCE* PARC • PART	DIRECCIÓN *DIRECTION*	INFORMACIÓN *INFORMATION*	DIST REG *TO GO*
53.94	1.76	26	Toll / Peaje $32 pesos	6.63
54.15	0.21	27	① Guanajuato Centro / Central de Autobuses	6.42
54.53	0.38	28	① PUENTECILLAS ② Silao Libre / Guanajuato Centro / Los Teresos / Juventino Rosas / Dolores Hidalgo / S. M. de Allende	6.04
54.70	0.17	29	☒ HOTEL GRAN PLAZA ① Guanajuato Centro	5.87
54.77	0.07	30	① Silao-León Cuota / C. Admvo Pozuelos	5.80

RALLY CAMPUS	DIST	
GUANAJUATO (ALHÓNDIGA DE GRANADITAS)	60.57 km	
RALLY CAMPUS TO CEREMONIAL START	AVERAGE • *PROM.* 40.38 km/h	TIME *TIEMPO* 01:30

DISTANCIA • *DISTANCE* TOTAL	DISTANCIA • *DISTANCE* PARC • PART	DIRECCIÓN *DIRECTION*	INFORMACIÓN *INFORMATION*	DIST REG *TO GO*
55.57	0.80	31 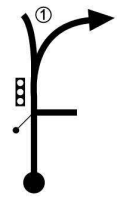	① Silao León Libre / Las Teresas / C. de Convenciones — Guanajuato Centro / C. Admvo. Pozuelos	5.00
56.05	0.48	32		4.52
57.26	1.21	33 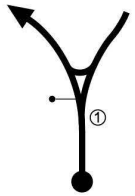	① DCEA	3.31
57.47	0.21	34		3.10
58.14	0.67	35 		2.43

RALLY CAMPUS	DIST	
GUANAJUATO (ALHÓNDIGA DE GRANADITAS)	60.57 km	
RALLY CAMPUS TO CEREMONIAL START	AVERAGE • *PROM.* 40.38 km/h	TIME *TIEMPO* 01:30

DISTANCIA • *DISTANCE* TOTAL	DISTANCIA • *DISTANCE* PARC • PART	DIRECCIÓN *DIRECTION*	INFORMACIÓN *INFORMATION*	DIST REG *TO GO*
58.45	0.31	36	GUANAJUATO Centro / DOLORES HGO — CJTO POZUELOS / EMBAJADORAS LA PRESA	2.12
58.61	0.16	37 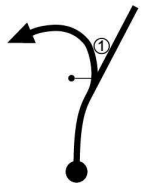	Dolores Hidalgo / Valenciana — Guanajuato Centro / C. Admvo. Pozuelos	1.96
58.94	0.33	38		1.63
59.47	0.53	39 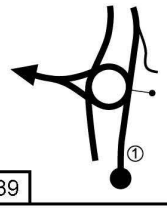	MUSEO MOMIAS / ZONA CENTRO — AUTOBUS FORANEO / OBLIGATORIO	1.10
59.74	0.27	40	① Z. CENTRO / ALHONDIGA / D. HIDALGO	0.83

RALLY CAMPUS
GUANAJUATO (ALHÓNDIGA DE GRANADITAS)

RALLY CAMPUS TO CEREMONIAL START

DIST	
60.57 km	
AVERAGE • *PROM.* 40.38 km/h	TIME *TIEMPO* 01:30

DISTANCIA • *DISTANCE* TOTAL	PARC • PART	DIRECCIÓN *DIRECTION*	INFORMACIÓN *INFORMATION*	DIST REG *TO GO*
60.03	0.29	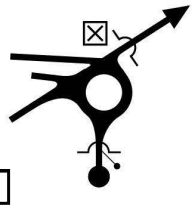 41	☒ **"NOVEDADES REGALADO"**	0.54
60.16	0.13	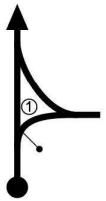 42	①	0.41
60.31	0.15	43		0.26
60.49	0.18	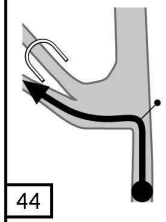 44	**DO NOT go through arch** *NO pase bajo el arco*	0.08
60.57	0.08	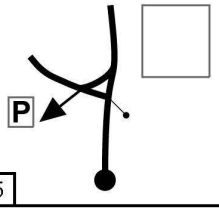 45	**Public parking opposite the Alhóndiga** *Estacionamiento público frente a Alhóndiga*	0.00

GUANAJUATO (ALHÓNDIGA DE GRANADITAS)	DIST	
RALLY CAMPUS	59.64 km	
CEREMONIAL START TO RALLY CAMPUS	AVERAGE • *PROM.* 39.76 km/h	TIME *TIEMPO* 01:30

DISTANCIA • *DISTANCE* TOTAL	DISTANCIA • *DISTANCE* PARC • PART	DIRECCIÓN *DIRECTION*	INFORMACIÓN *INFORMATION*	DIST REG *TO GO*
0.00	0.00	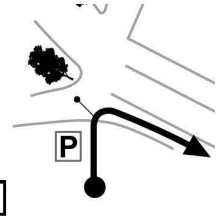 1	**Exit public parking opposite the Alhóndiga** *Salida de estacionamiento público frente a Alhóndiga*	59.64
0.09	0.09	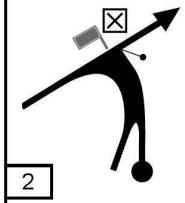 2	☒ **EL INSURGENTE HOTEL** 	59.55
0.26	0.17	3	☒ **"LA FABRICA"**	59.38
0.40	0.14	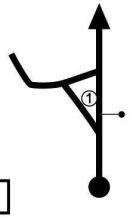 4	① 	59.24
0.53	0.13	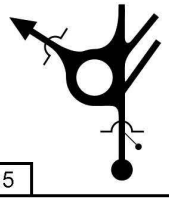 5		59.11

GUANAJUATO (ALHÓNDIGA DE GRANADITAS)	DIST	
RALLY CAMPUS	59.64 km	
CEREMONIAL START TO RALLY CAMPUS	AVERAGE • *PROM.* 39.76 km/h	TIME *TIEMPO* 01:30

DISTANCIA • *DISTANCE* TOTAL	DISTANCIA • *DISTANCE* PARC • PART	DIRECCIÓN *DIRECTION*	INFORMACIÓN *INFORMATION*	DIST REG *TO GO*
0.84	0.31	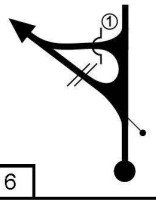 6	① 	58.80
1.40	0.56	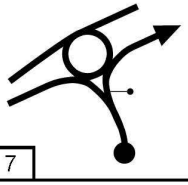 7		58.24
1.92	0.52	8	① 	57.72
2.23	0.31	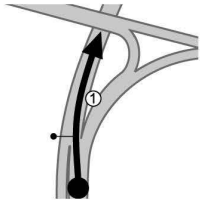 9	① **Keep left.** *Mantenerse a la izquierda*	57.41
2.45	0.22	10	☒ **SHELL**	57.19

Ceremonial Start Venue - VIP Parking -> HQ

GUANAJUATO (ALHÓNDIGA DE GRANADITAS)	DIST	
RALLY CAMPUS	59.64 km	
CEREMONIAL START TO RALLY CAMPUS	AVERAGE • *PROM.* 39.76 km/h	TIME *TIEMPO* 01:30

DISTANCIA • *DISTANCE* TOTAL	DISTANCIA • *DISTANCE* PARC • PART	DIRECCIÓN *DIRECTION*	INFORMACIÓN *INFORMATION*	DIST REG *TO GO*
4.80	2.35	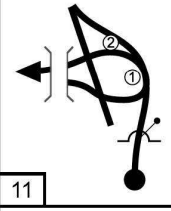 11	① Celaya / S. M. de Allende / C. de Autobuses ② Juventino Rosas / Silao Cuota / C. de Autobuses (Autopista Toll Road) — Las Teresas / Silao Libre / Marfil	54.84
5.86	1.06	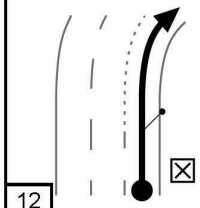 12	**Keep right to bypass traffic light.** *Manténgase a la derecha para evitar el semáforo.* ☒ **TOYOTA**	53.78
5.98	0.12	13	① **Silao - León Cuota**	53.66
6.11	0.13	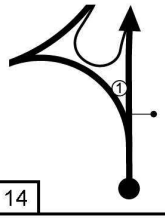 14	① Juventino Rosas / Dolores Hidalgo / S. M. de Allende — Silao Cuota / C. de Autobuses (Autopista Toll Road)	53.53
6.48	0.37	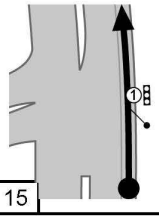 15	① **León - Silao Cuota / Central de Autobuses** **Keep right.** *Manténgase a la derecha.*	53.16

GUANAJUATO (ALHÓNDIGA DE GRANADITAS)	DIST	
RALLY CAMPUS	59.64 km	
CEREMONIAL START TO RALLY CAMPUS	AVERAGE • *PROM.* 39.76 km/h	TIME *TIEMPO* 01:30

DISTANCIA • *DISTANCE* TOTAL	DISTANCIA • *DISTANCE* PARC • PART	DIRECCIÓN *DIRECTION*	INFORMACIÓN *INFORMATION*	DIST REG *TO GO*
6.76	0.28	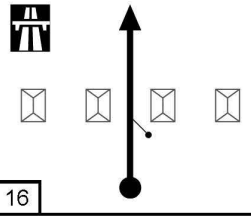 16	Toll / Peaje $32 pesos	52.88
15.72	8.96	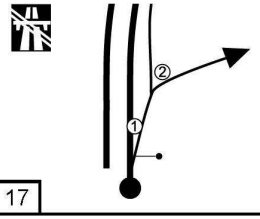 17	① Silao / León / Celaya — Gto Libre / Cristo Rey / Planta GM ② SILAO — LEON Cuota / SAN FELIPE / C. CUBILETE	43.92
16.61	0.89	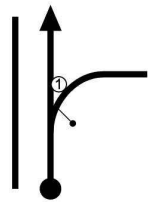 18	① LEON Cuota / SAN FELIPE / SAN LUIS POTOSI — C. CUBILETE / RETORNO	43.03
17.54	0.93	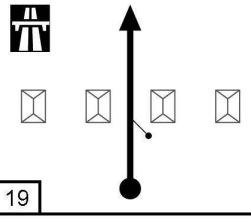 19	Toll / Peaje $20 pesos	42.10
24.29	6.75	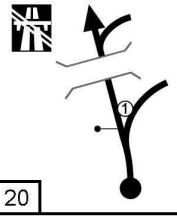 20	① LEON / SILAO — SAN FELIPE	35.35

GUANAJUATO (ALHÓNDIGA DE GRANADITAS)	DIST	
RALLY CAMPUS	59.64 km	
CEREMONIAL START TO RALLY CAMPUS	AVERAGE • *PROM.* 39.76 km/h	TIME *TIEMPO* 01:30

DISTANCIA • *DISTANCE* TOTAL	PARC • PART	DIRECCIÓN *DIRECTION*	INFORMACIÓN *INFORMATION*	DIST REG *TO GO*
32.77	8.48	21	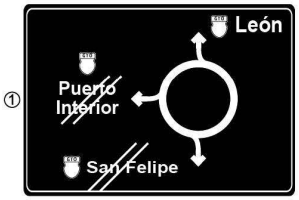	26.87
37.82	5.05	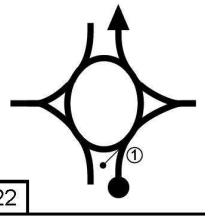 22	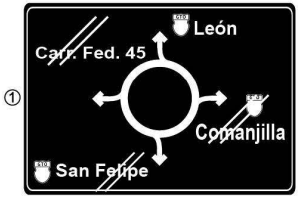	21.82
42.80	4.98	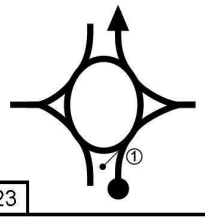 23	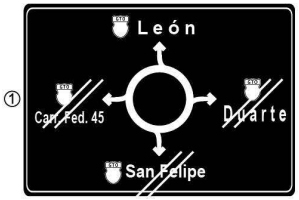	16.84
47.28	4.48	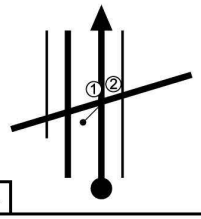 24	① BLVD. J. M. MORELOS BLVD. VALTIERRA ② DUARTE SAN JUAN DE OTATES	12.36
47.74	0.46	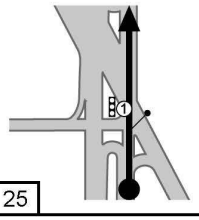 25	① BLVD. VALTIERRA BLVD. LA LUZ	11.90

GUANAJUATO (ALHÓNDIGA DE GRANADITAS)	DIST	
RALLY CAMPUS	59.64 km	
CEREMONIAL START TO RALLY CAMPUS	AVERAGE • *PROM.* 39.76 km/h	TIME *TIEMPO* 01:30

DISTANCIA • *DISTANCE* TOTAL	PARC • PART	DIRECCIÓN *DIRECTION*	INFORMACIÓN *INFORMATION*	DIST REG *TO GO*
50.41	2.67	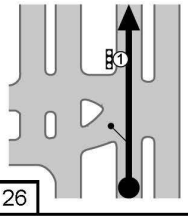 26	① BLVD. FCO. VILLA BLVD. HILARIO MEDINA	9.23
53.35	2.94	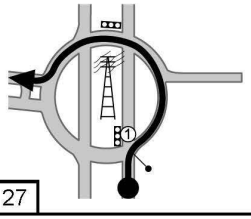 27	① BLVD. J. MA. MORELOS BLVD. J. VERTIZ CAMPERO	6.29
53.74	0.39	28	① BLVD. VICENTE VALTIERRA **Hospital pedestrian crossing.** *Paso peatonal de hospital.*	5.90
53.96	0.22	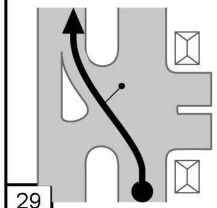 29		5.68
54.66	0.70	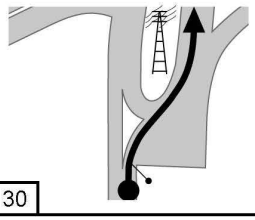 30		4.98

GUANAJUATO (ALHÓNDIGA DE GRANADITAS)	DIST	
RALLY CAMPUS	59.64 km	
CEREMONIAL START TO RALLY CAMPUS	AVERAGE • *PROM.* 39.76 km/h	TIME *TIEMPO* 01:30

DISTANCIA • *DISTANCE* TOTAL	DISTANCIA • *DISTANCE* PARC • PART	DIRECCIÓN *DIRECTION*	INFORMACIÓN *INFORMATION*	DIST REG *TO GO*
54.88	0.22	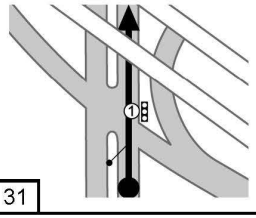 31	① BLVD. LA LUZ ⬆ BLVD. JOSE M. MORELOS	4.76
55.19	0.31	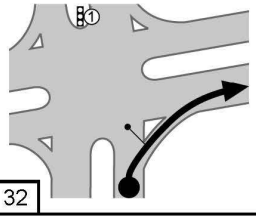 32	① BLVD. HILARIO MEDINA CENTRAL CAMIONERA ➡ BLVD. V. VALTIERRA	4.45
55.67	0.48	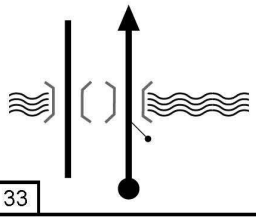 33		3.97
56.90	1.23	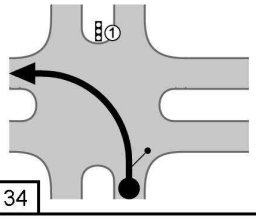 34	① ⬆ BLVD. HILARIO MEDINA ~~BLVD. VASCO DE QUIROGA~~ BLVD. FRANCISCO VILLA	2.74
58.54	1.64	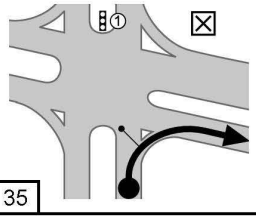 35	① BLVD. A. LOPEZ MATEOS ☒ POLIFORUM LEÓN	1.10

GUANAJUATO (ALHÓNDIGA DE GRANADITAS)	DIST	
RALLY CAMPUS	59.64 km	
CEREMONIAL START TO RALLY CAMPUS	AVERAGE • *PROM.* 39.76 km/h	TIME *TIEMPO* 01:30

DISTANCIA • *DISTANCE* TOTAL	DISTANCIA • *DISTANCE* PARC • PART	DIRECCIÓN *DIRECTION*	INFORMACIÓN *INFORMATION*	DIST REG *TO GO*
59.18	0.64	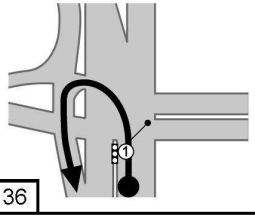 36	BLVD. VASCO DE QUIROGA **Use leftmost lane to turn.** *Dar vuelta desde carril izquierdo.*	0.46
59.47	0.29	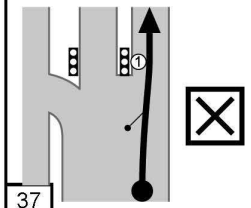 37	① BLVD. FCO. VILLA SUR ⬆	0.17
59.64	0.17	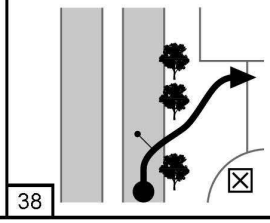 38	**Entering León Fairgrounds.** *Entrando a la Feria de León.* ☒ **Ticket booths** *Taquillas*	0.00

APPENDIX 11 - SAFETY TRACKING SYSTEM INSTALL

The FIA Safety Tracking Device Installation and Operation Instructions can be found following these links:

Tracker Fitting Instructions:

https://www.dropbox.com/s/pjgfhxjivdbgl8p/2020-WRC_SAS%20Tracker%20Fitting%20Kit%20Instructions.pdf?dl=0

Tracker Competitor User Manual:

https://www.dropbox.com/s/bx14b7j27141kj4/2020-WRC_SAS%20Tracker%20Competitor%20User%20Manual.pdf?dl=0

Alternatively, they can be found at:

https://www.rallymexico.com/competitors-documents/

APPENDIX 12 - STAGE ELEVATIONS

El Chocolate SS 3 - 7

Ortega SS 4 - 8

Las Minas SS 5 - 9

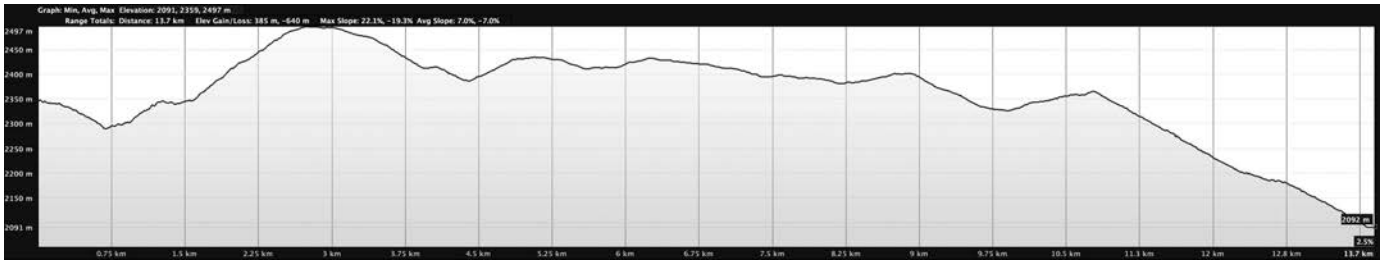

Guanajuatito SS 13 - 16

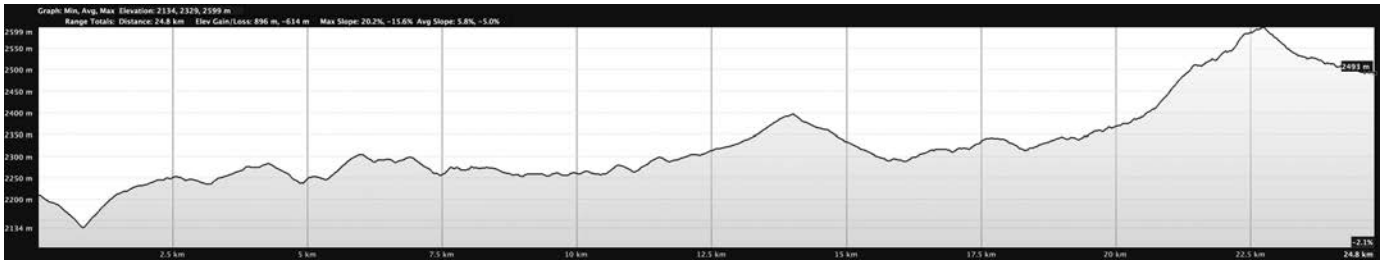

Alfaro SS 14 - 17

Derramadero SS 15 - 18

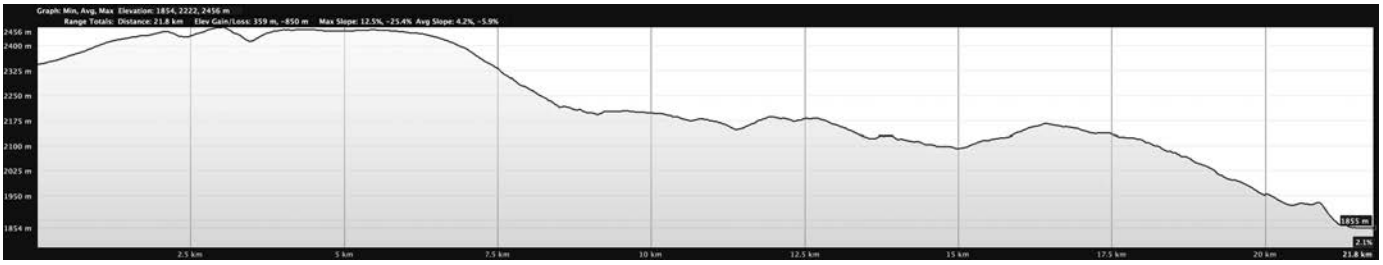

Otates SS 22

San Diego SS 23
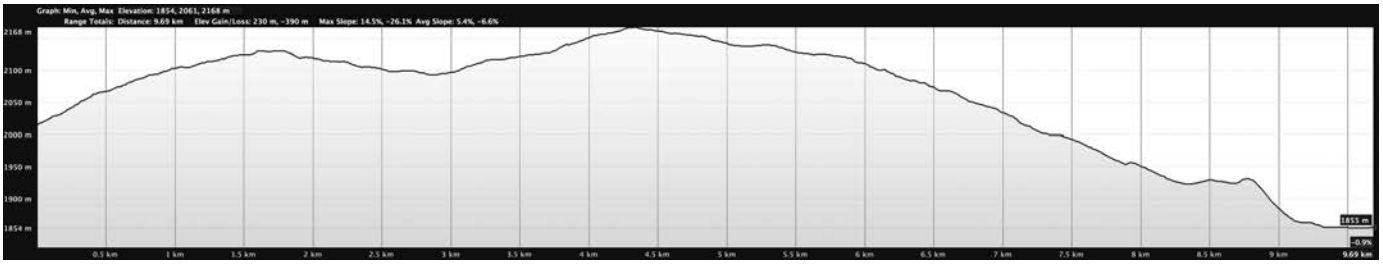
El Brinco SS 24