

RALLY GUANAJUATO MÉXICO 2019



Date: March 9th, 2019 Time: 23:45hrs

Subject: BULLETIN NO: 5 Document No: 1.5

From: *The clerk of the Course*

To: *All competitors / crew members*
Number of pages: 1

Attachments: 1 (2 pages)













1. SS 19 - Alfaro

For safety reasons, the end of the stage has been shortened by 3.37km. Replacement pages for RB 3 pages 40 & 41 attached.

A handwritten signature in black ink, appearing to read 'Jaime del Palacio', written in a cursive style.

Jaime del Palacio
Clerk of the Course

SS	19	SAUZ SECO	DIST	19
TC	20	CUESTECITA		
CH	19	ALFARO	AVERAGE * PROM.	TIME
RECORDO: 15/23/7, Jarf-Mañti Lavra & Milika Antilla, 2018			21.01 km	01:05
			41.94 km/h	TIEMPO

DISTANCIA - DISTANCE		DIRECCION DIRECTION	INFORMACION INFORMATION	DIST REG TO GO
TOTAL	PARC - PART			
16.50	0.50	16		28.93
18.53	2.03	17	 ① 	26.90
19.76	1.23	18	 GPS N 21° 11.785' W 101° 28.996' ①  Alfaro  Nvo. Valle de M.  R-7   M.T.C.  RESC  GRUA	25.67
20.71	0.95	19	Short cobbled segment. Segmento empedrado corto.	24.72
21.01	0.30	20	 GPS N 21° 11.619' W 101° 28.511' 	24.42
				0.00

SS	TC	CH	19	20	19	20
			SAUZ SECO	CUESTECITA		
			ALFARO		45.43 km	19
			21.01 km		AVERAGE • PROM.	41.94 km/h
					TIME	01:05
					TIEMPO	

RECORD: 15:23:7, Jari-Matti Latvala & Mikka Anttila, 2018

TOTAL	PARC • PART	DIRECCIÓN	DIRECCION	INFORMACIÓN	DIST REG TO GO
21.36	0.35	21		<p>GPS N 21° 11.685' W 101° 28.316'</p>	24.07
21.79	0.43	22			23.64
21.92	0.13	23			23.51
23.63	1.71	24			21.80
25.62	1.99	25		Cobbled road begins. Inicia empedrado.	19.81